

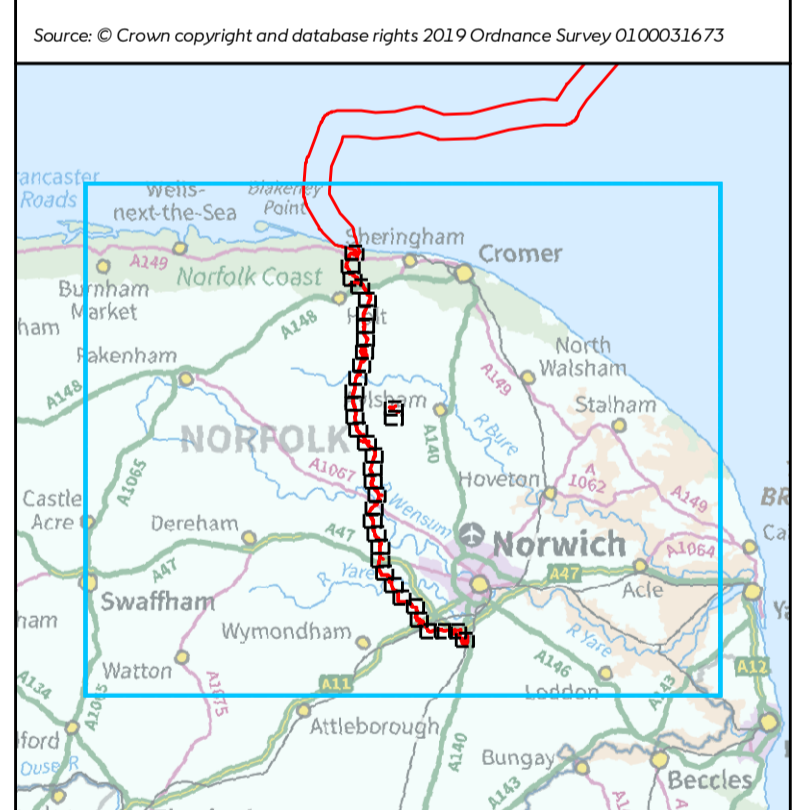
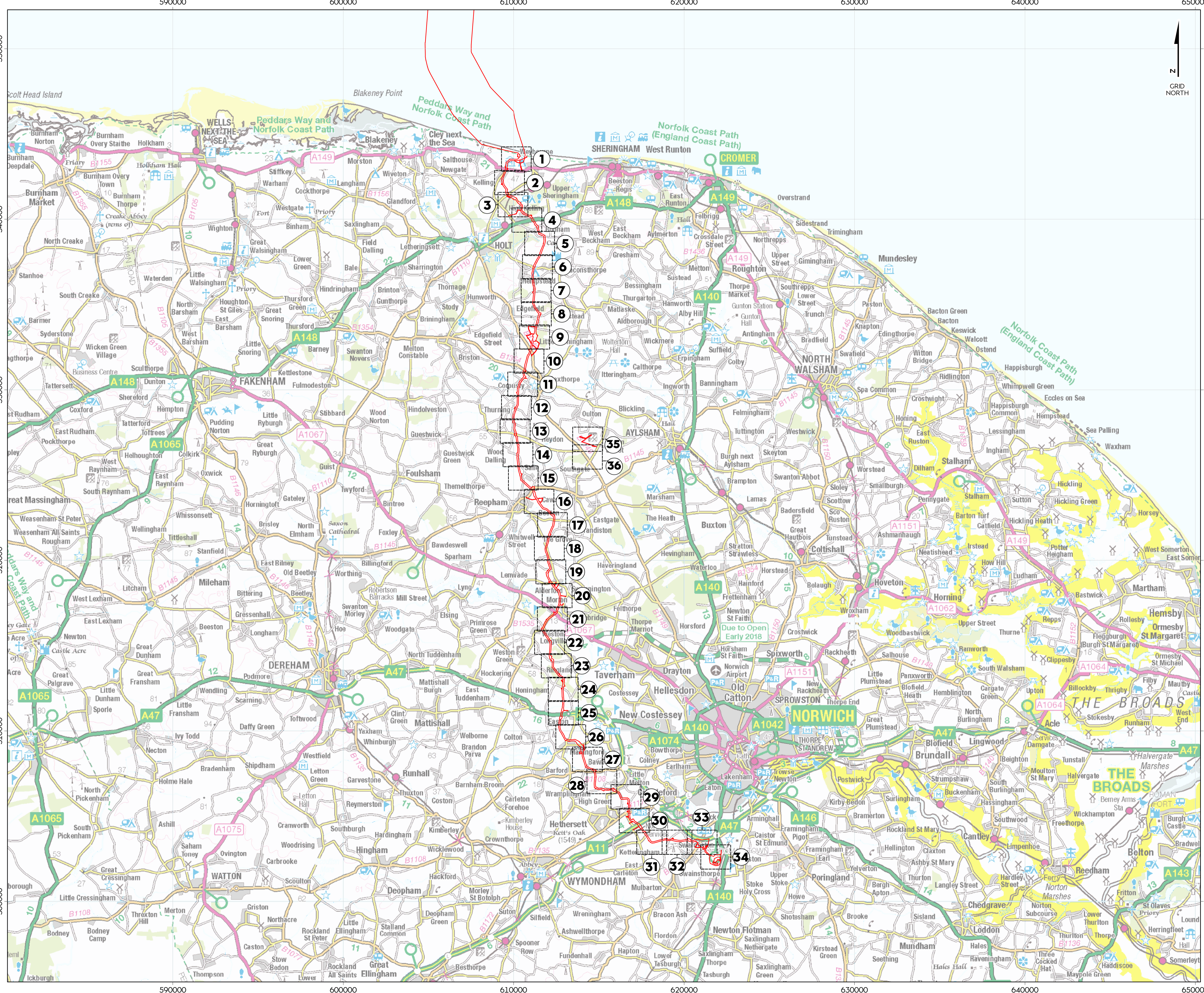
Hornsea Project Three Offshore Wind Farm

Onshore Statutory and Non-Statutory Nature Conservation Sites

Index Sheet

APP Regulations Reference: 52(00) Application Document Number: A2.9.1

Hornsea Project Three
 Order Limits



Coordinate system: British National Grid
 Vertical reference: ODN
 Scale @ A1: 1:100000
 0 1 2 3 4 5 6 7 8 Kilometers
 0 1 2 3 4 5 Miles

| REV | REMARK | DATE |
|-----|--------------|--------------|
| 00 | First Issue | May 2018 |
| 01 | Second Issue | January 2019 |
| 02 | Third Issue | March 2019 |
| ... | ... | ... |

Hornsea Project Three Offshore Wind Farm
 APP Regulations Reference: 52(00)
 Application Document Number: A2.9.1
 Document no: HOW3APP15
 Created by: NATCO
 Checked by: RICOP
 Approved by: ANGLU




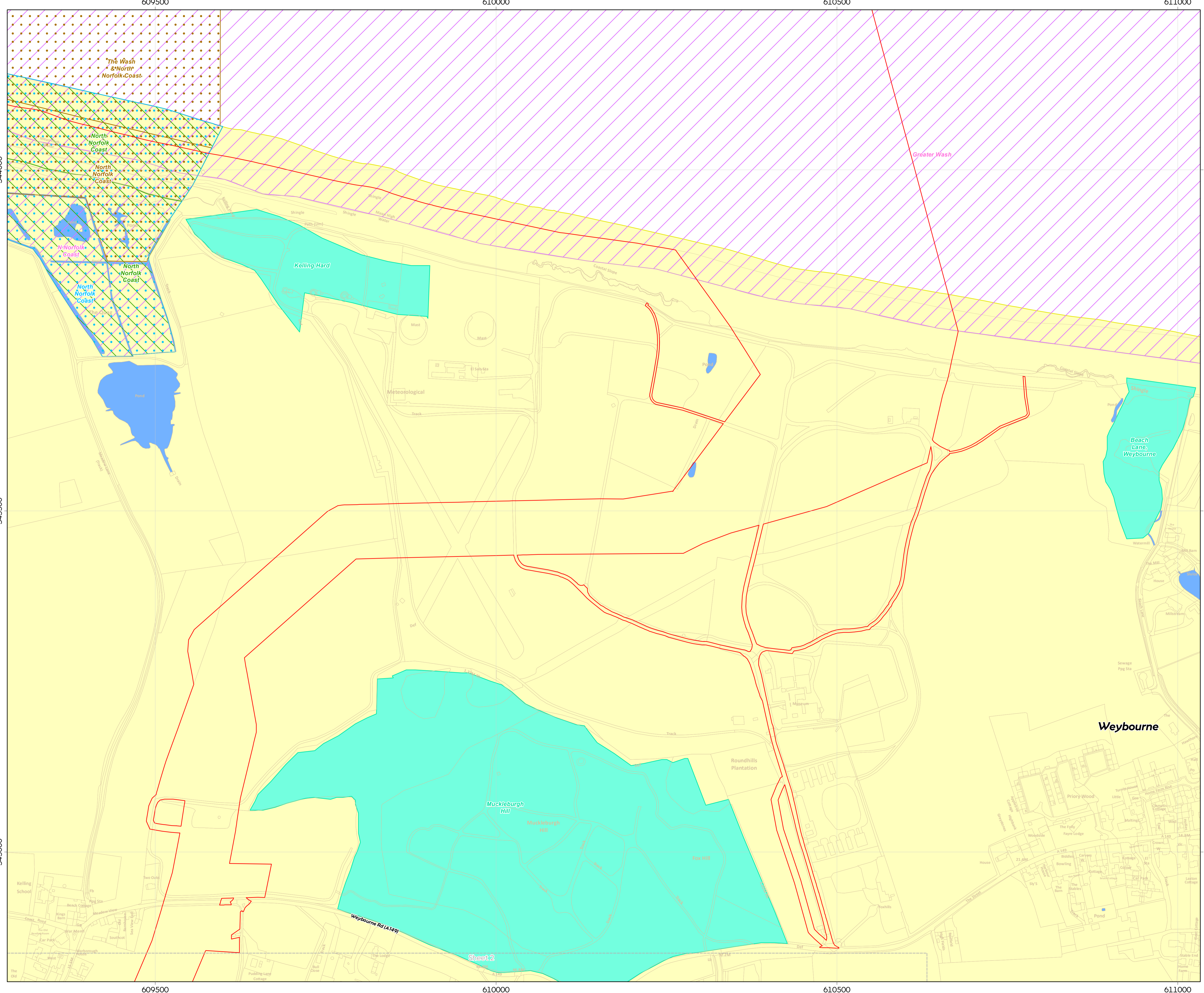
Hornsea Project Three Offshore Wind Farm

Onshore Statutory and Non-Statutory Nature Conservation Sites

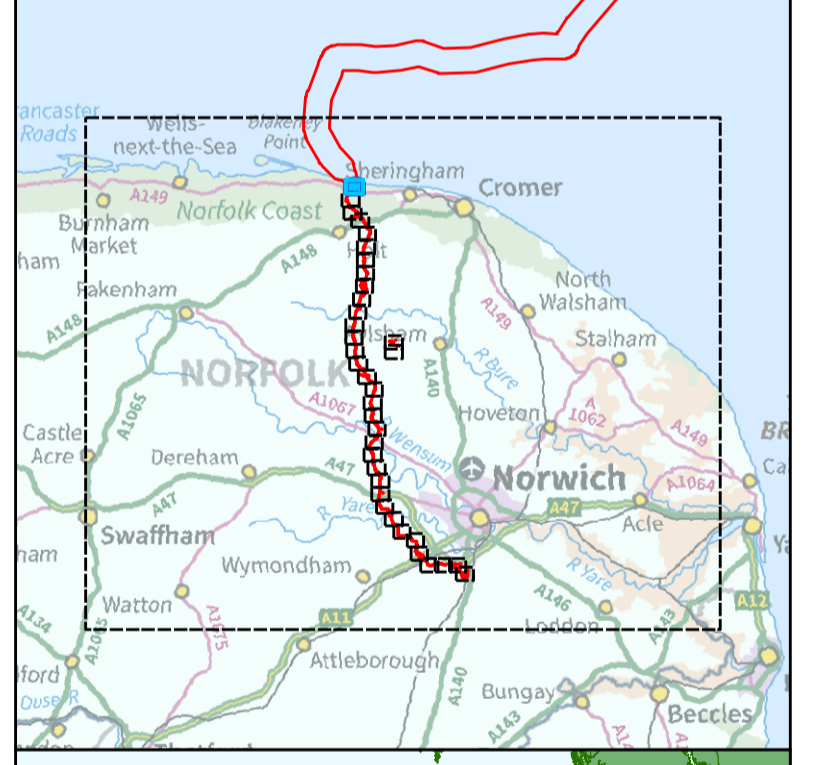
Sheet 1 of 36

APPP Regulations Reference: 52(00) Application Document Number: A2.9.1

- Hornsea Project Three**
-  Order Limits
 -  Norfolk County Wildlife Site
 -  Ramsar
 -  Special Area of Conservation
 -  Site of Special Scientific Interest
 -  Special Protection Area
 -  Waterbody
 -  Area of Outstanding Natural Beauty



Source: © Crown copyright and database rights 2019 Ordnance Survey 0100031675



Coordinate system: British National Grid
Vertical reference: ODN
Scale @ A1: 1:2500


0 25 50 100 150 200 Metres

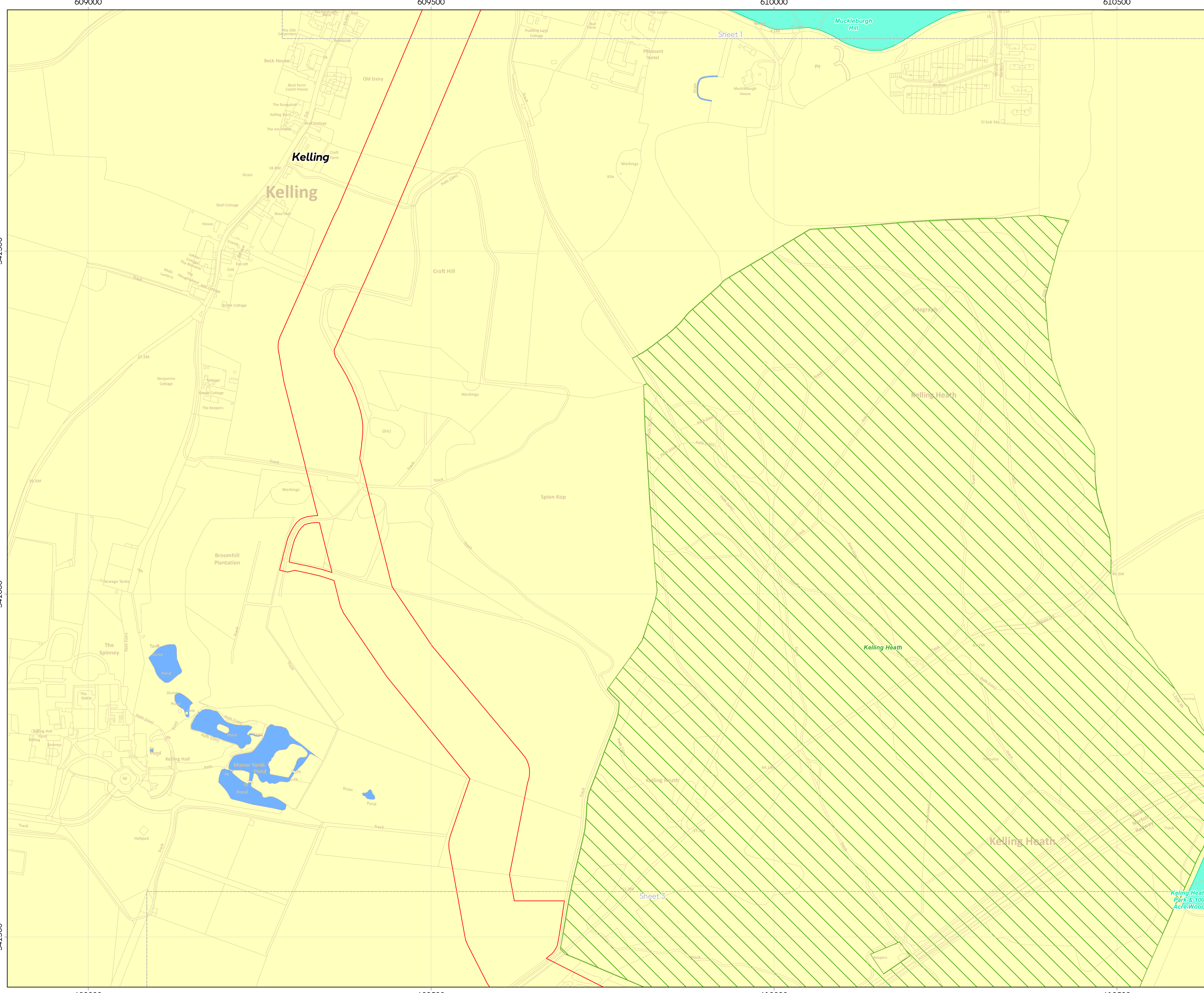
0 25 50 100 150 200 Yards

GRID NORTH

| REV | REMARK | DATE |
|-----|--------------|--------------|
| 00 | First Issue | May 2018 |
| 01 | Second Issue | January 2019 |
| 02 | Third Issue | March 2019 |
| --- | --- | --- |
| --- | --- | --- |

Hornsea Project Three Offshore Wind Farm
APPP Regulations Reference: 52(00)
Application Document Number: A2.9.1
Document no: HOW03APP15
Created by: NATMCO
Checked by: RIGOR
Approved by: ANGLUY





Hornsea Project Three Offshore Wind Farm

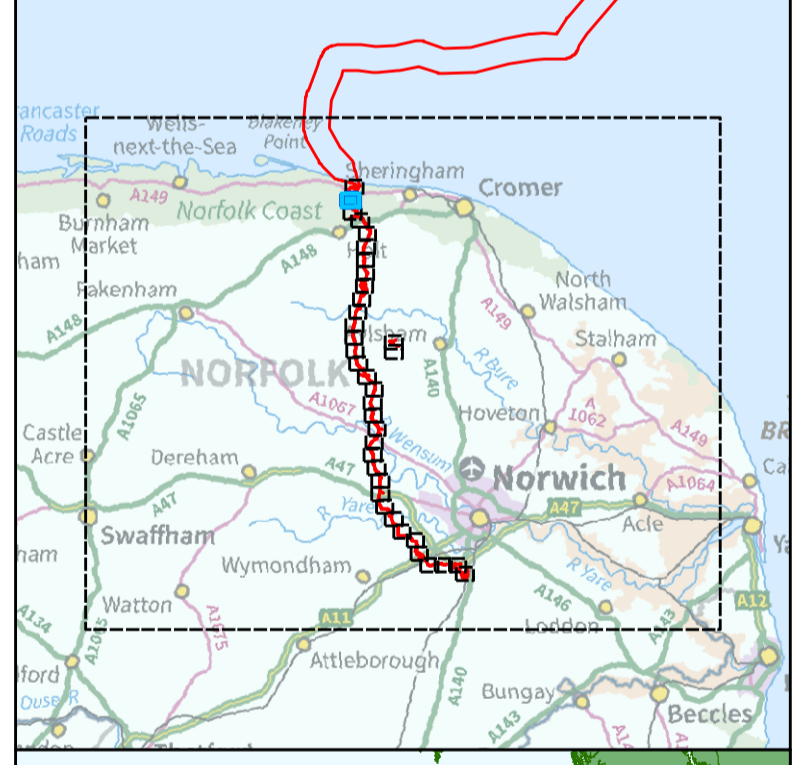
Onshore Statutory and Non-Statutory Nature Conservation Sites

Sheet 2 of 36

APFP Regulations Reference : 52(00) Application Document Number : A2.9.1

- Hornsea Project Three**
- Order Limits
 - Norfolk County Wildlife Site
 - Site of Special Scientific Interest
 - Waterbody
 - Area of Outstanding Natural Beauty

Source: © Crown copyright and database rights 2019 Ordnance Survey 0100031675



Coordinate system: British National Grid
Vertical reference: ODN
Scale @ A1: 1:2500


0 25 50 100 150 200 Metres

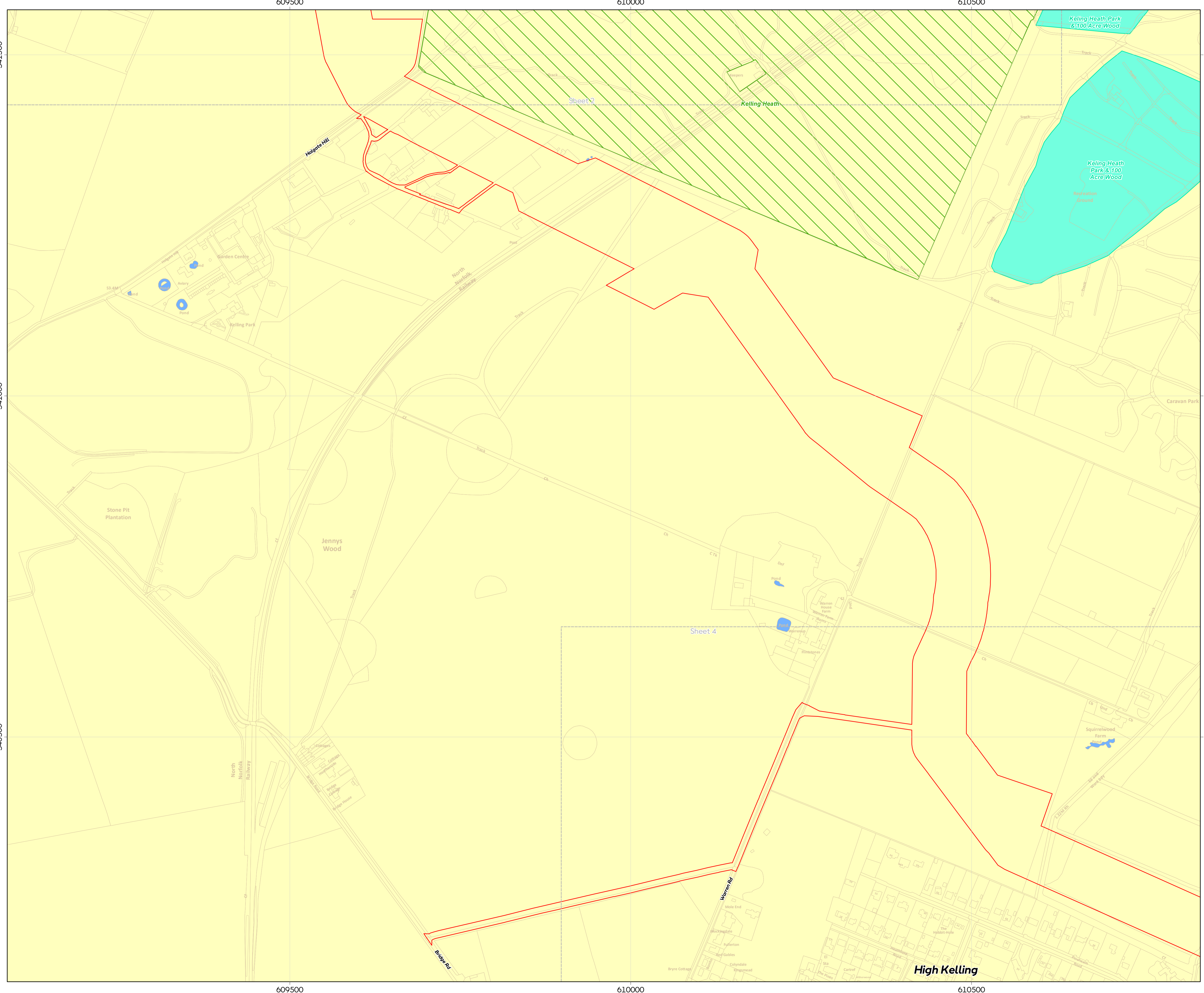
0 25 50 100 150 200 Yards

GRID NORTH

| REV | REMARK | DATE |
|-----|--------------|--------------|
| 00 | First Issue | May 2018 |
| 01 | Second Issue | January 2019 |
| 02 | Third Issue | March 2019 |
| --- | --- | --- |
| --- | --- | --- |

Hornsea Project Three Offshore Wind Farm
APFP Regulations Reference: 52(00)
Application Document Number: A2.9.1
Document no: HOW03APP15
Created by: NATHO
Checked by: RIGOR
Approved by: ANGLUY





Hornsea Project Three Offshore Wind Farm

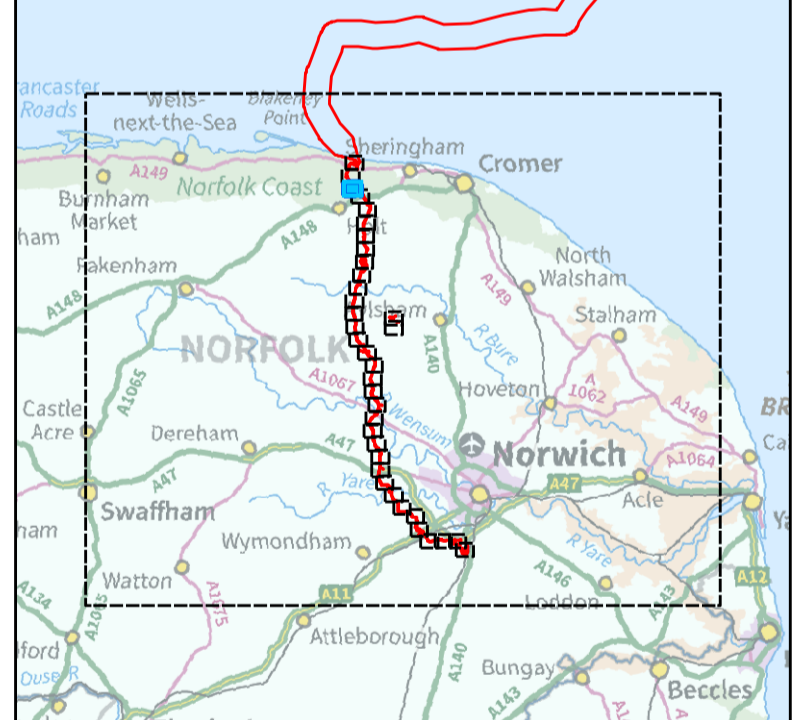
Onshore Statutory and Non-Statutory Nature Conservation Sites

Sheet 3 of 36

APP Regulations Reference: 52(00) Application Document Number: A2.9.1

- Hornsea Project Three**
- Order Limits
 - Norfolk County Wildlife Site
 - Site of Special Scientific Interest
 - Waterbody
 - Area of Outstanding Natural Beauty

Source: © Crown copyright and database rights 2019 Ordnance Survey 0100031675

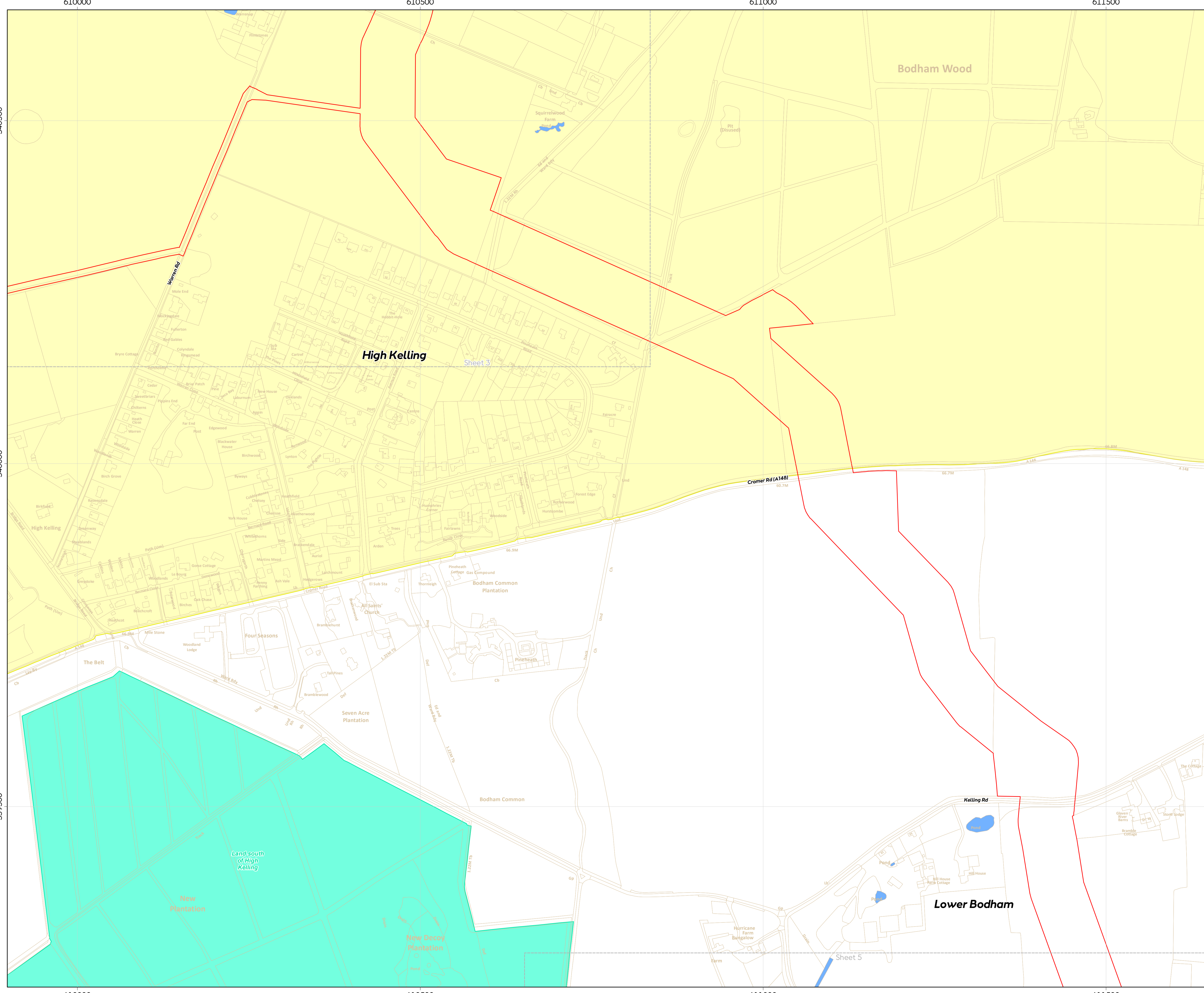


Coordinate system: British National Grid
Vertical reference: ODN
Scale @ A1: 1:2500

| REV | REMARK | DATE |
|-----|--------------|--------------|
| 00 | First Issue | May 2018 |
| 01 | Second Issue | January 2019 |
| 02 | Third Issue | March 2019 |
| --- | --- | --- |
| --- | --- | --- |

Hornsea Project Three Offshore Wind Farm
APP Regulations Reference: 52(00)
Application Document Number: A2.9.1
Document no: HOW03APP15
Created by: NATMCO
Checked by: RIGCR
Approved by: ANGLUY





Hornsea Project Three Offshore Wind Farm

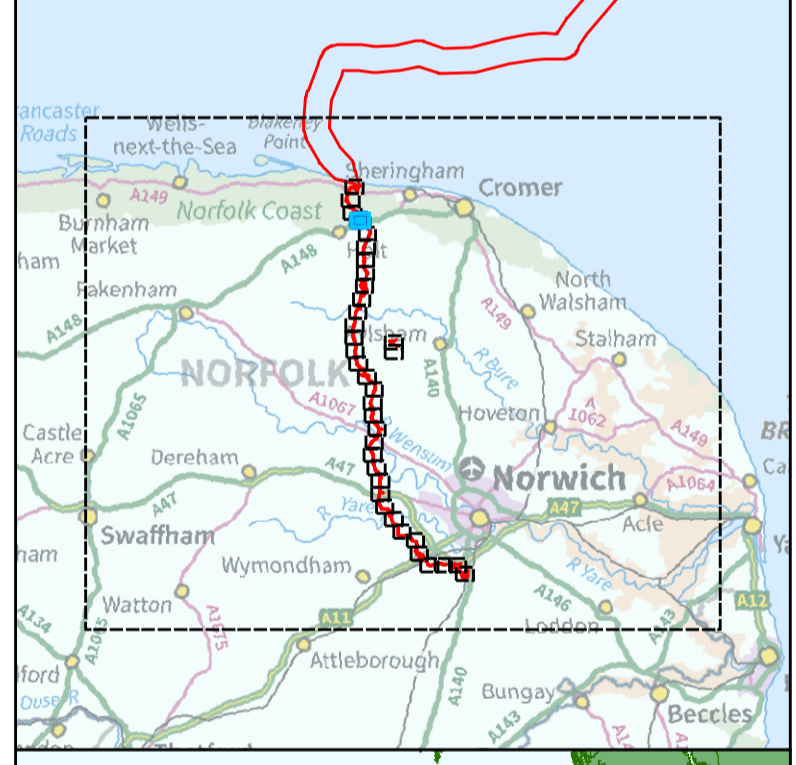
Onshore Statutory and Non-Statutory Nature Conservation Sites

Sheet 4 of 36

APFP Regulations Reference: 52(00) Application Document Number: A2.9.1

- Hornsea Project Three**
- Order Limits
 - Norfolk County Wildlife Site
 - Waterbody
 - Area of Outstanding Natural Beauty

Source: © Crown copyright and database rights 2019 Ordnance Survey 0100031675



Coordinate system: British National Grid
Vertical reference: ODN
Scale @ A1: 1:2500

0 25 50 100 150 200 Metres

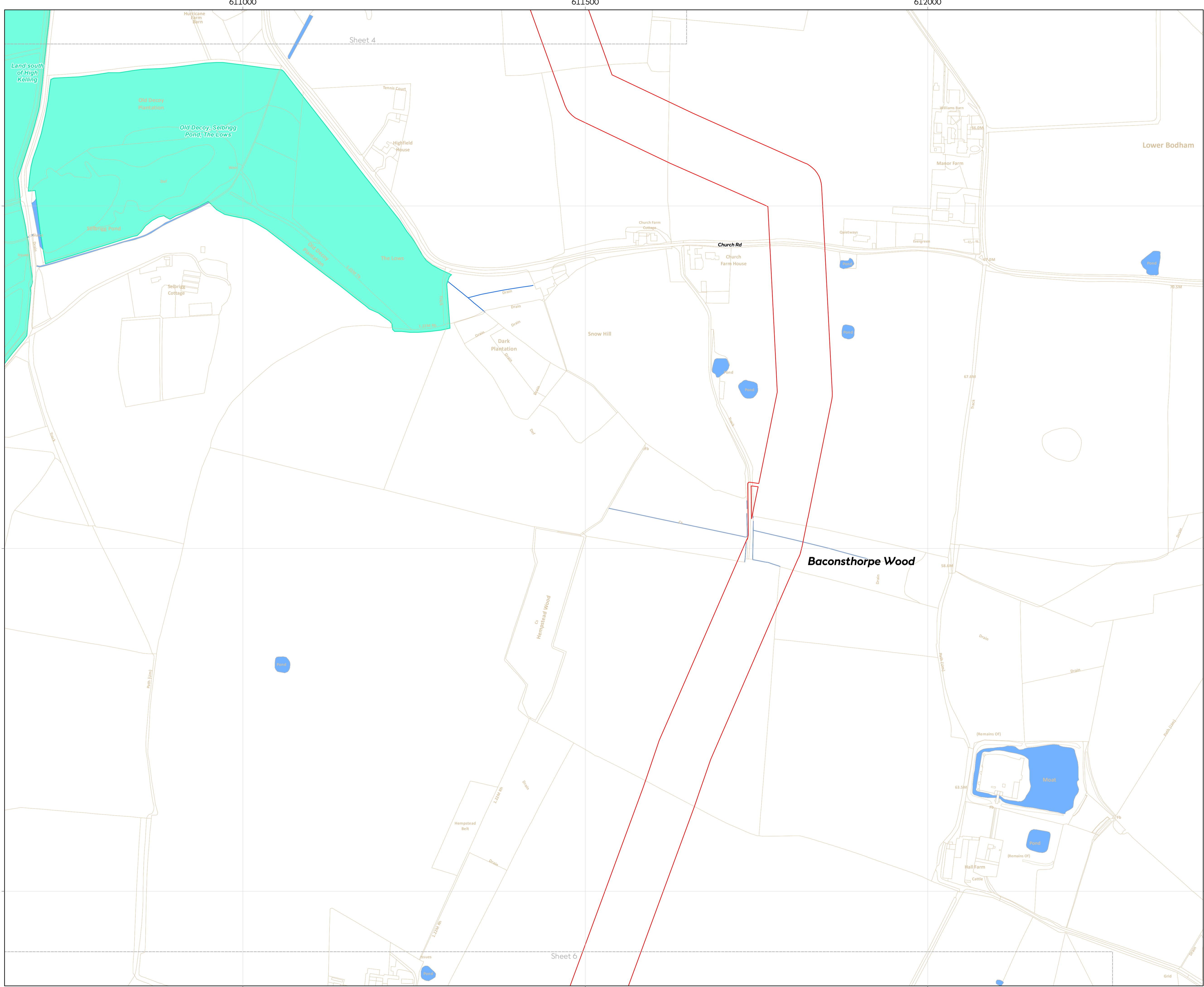
0 25 50 100 150 200 Yards

GRID NORTH

| REV | REMARK | DATE |
|-----|--------------|--------------|
| 00 | First Issue | May 2018 |
| 01 | Second Issue | January 2019 |
| 02 | Third Issue | March 2019 |
| --- | --- | --- |
| --- | --- | --- |

Hornsea Project Three Offshore Wind Farm
APFP Regulations Reference: 52(00)
Application Document Number: A2.9.1
Document no: HOW03APP15
Created by: NATMCO
Checked by: RIGCR
Approved by: ANGLUY





Hornsea Project Three Offshore Wind Farm

Onshore Statutory and Non-Statutory Nature Conservation Sites

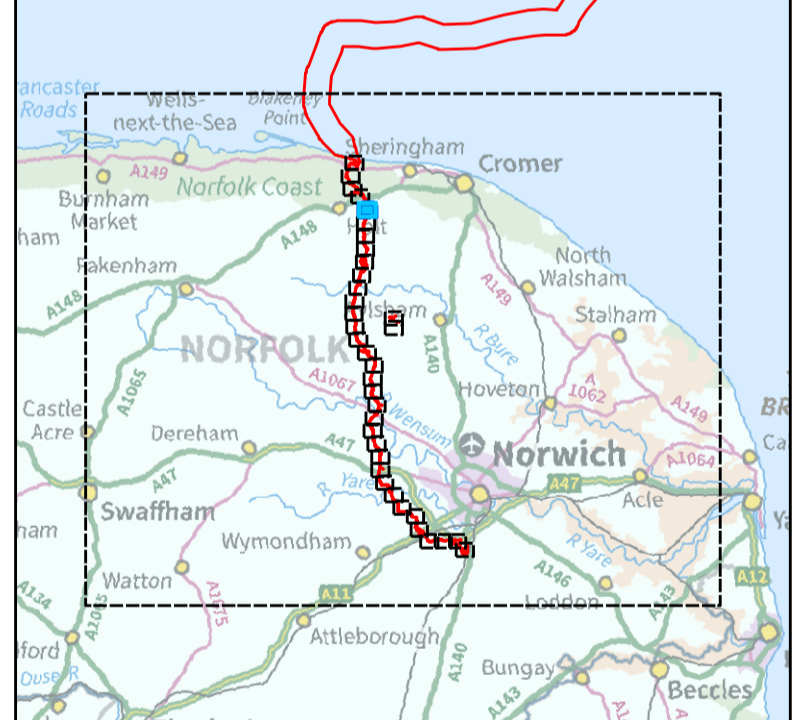
Sheet 5 of 36

APFP Regulations Reference : 52(00) Application Document Number : A2.9.1

Hornsea Project Three

- Order Limits
- Norfolk County Wildlife Site
- Waterbody

Source: © Crown copyright and database rights 2019 Ordnance Survey 0100031675



Coordinate system: British National Grid
Vertical reference: ODN
Scale @ A1: 1:2500

| REV | REMARK | DATE |
|-----|--------------|--------------|
| 00 | First Issue | May 2018 |
| 01 | Second Issue | January 2019 |
| 02 | Third Issue | March 2019 |
| --- | --- | --- |
| --- | --- | --- |

611000

611500

612000

Sheet 5

Sheet 7

Hornsea Project Three Offshore Wind Farm

Onshore Statutory and Non-Statutory Nature Conservation Sites

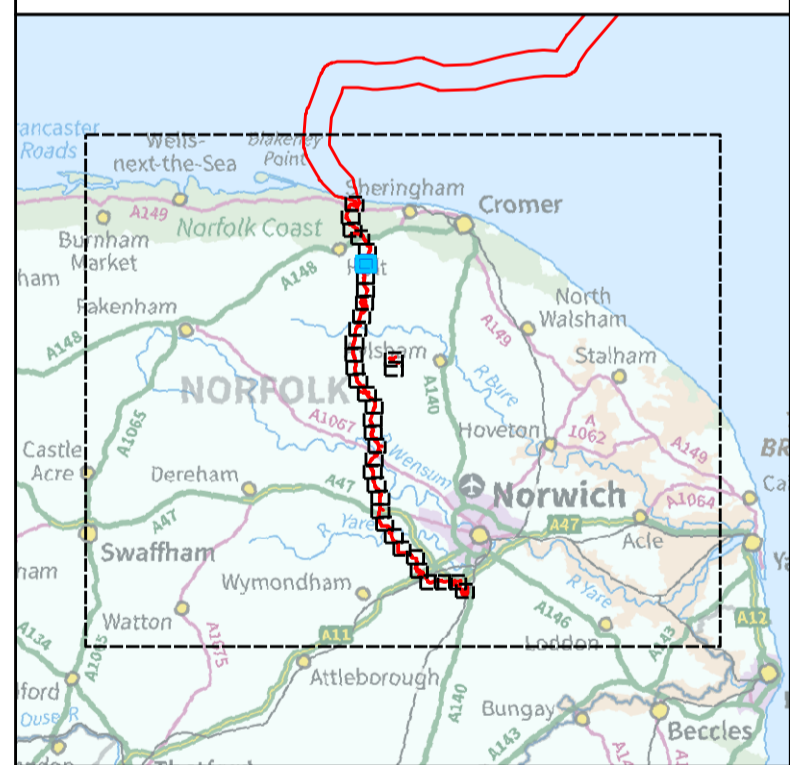
Sheet 6 of 36

APP Regulations Reference: 52(00) Application Document Number: A2.9.1

Hornsea Project Three

- Order Limits
- Norfolk County Wildlife Site
- Waterbody

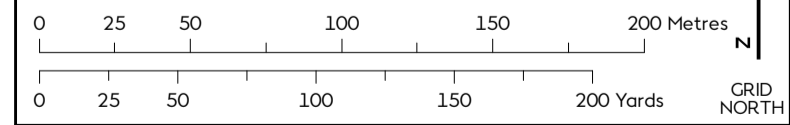
Source: © Crown copyright and database rights 2019 Ordnance Survey 0100033675



Coordinate system: British National Grid

Vertical reference: ODN

Scale @ A1: 1:2500



| REV | REMARK | DATE |
|-----|--------------|--------------|
| 00 | First Issue | May 2018 |
| 01 | Second Issue | January 2019 |
| 02 | Third Issue | March 2019 |
| --- | --- | --- |
| --- | --- | --- |

Hornsea Project Three Offshore Wind Farm
 APP Regulations Reference: 52(00)
 Application Document Number: A2.9.1
 Document no: HOW3APP15
 Created by: NATHO
 Checked by: RIGCR
 Approved by: ANGLUY



337500

337500

337000

337000

336500

336500

611000

611500

612000

Hornsea Project Three Offshore Wind Farm

Onshore Statutory and Non-Statutory
Nature Conservation Sites

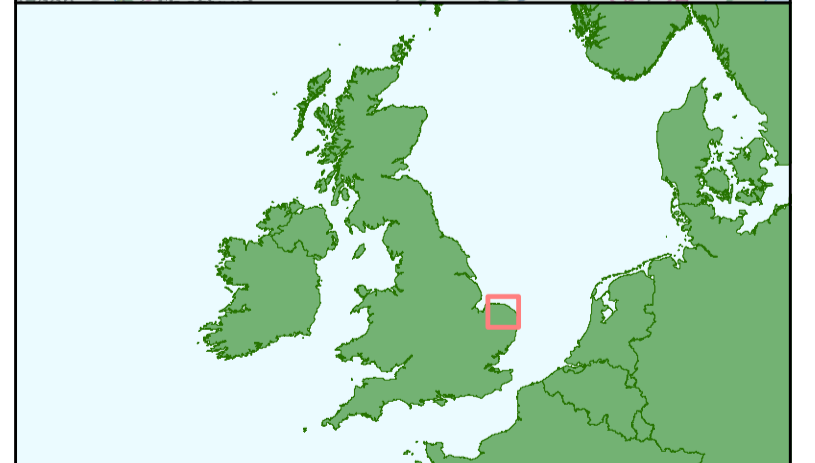
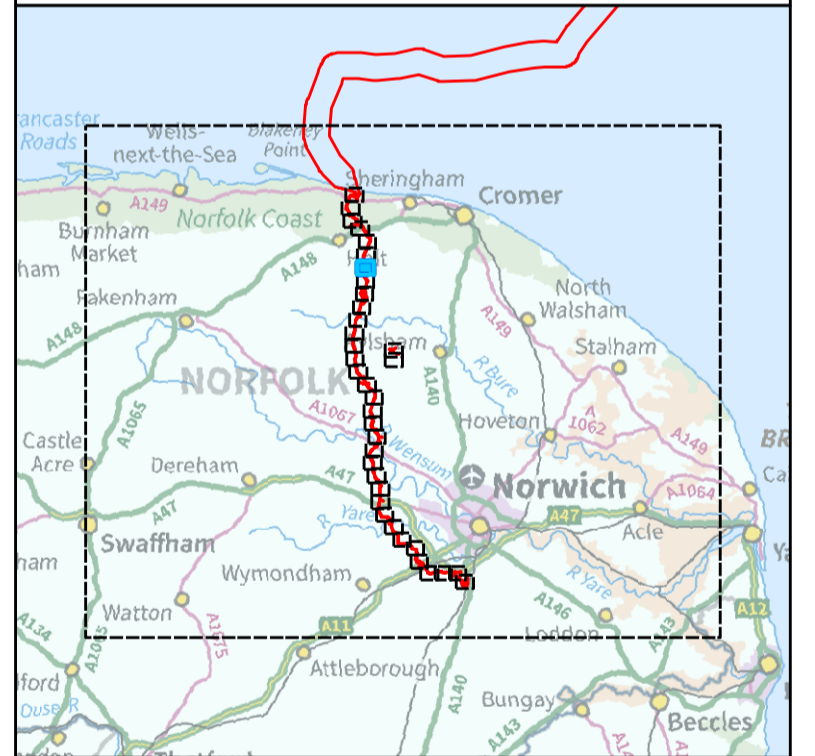
Sheet 7 of 36

APP Regulations Reference: 52(00) Application Document Number: A2.9.1

Hornsea Project Three

- Order Limits
- Norfolk County Wildlife Site
- Waterbody

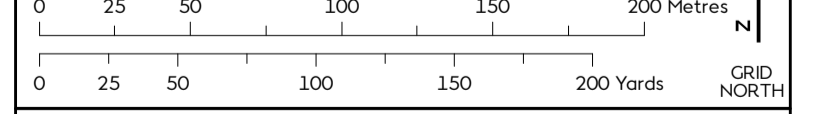
Source: © Crown copyright and database rights 2019 Ordnance Survey 0100033673



Coordinate system: British National Grid

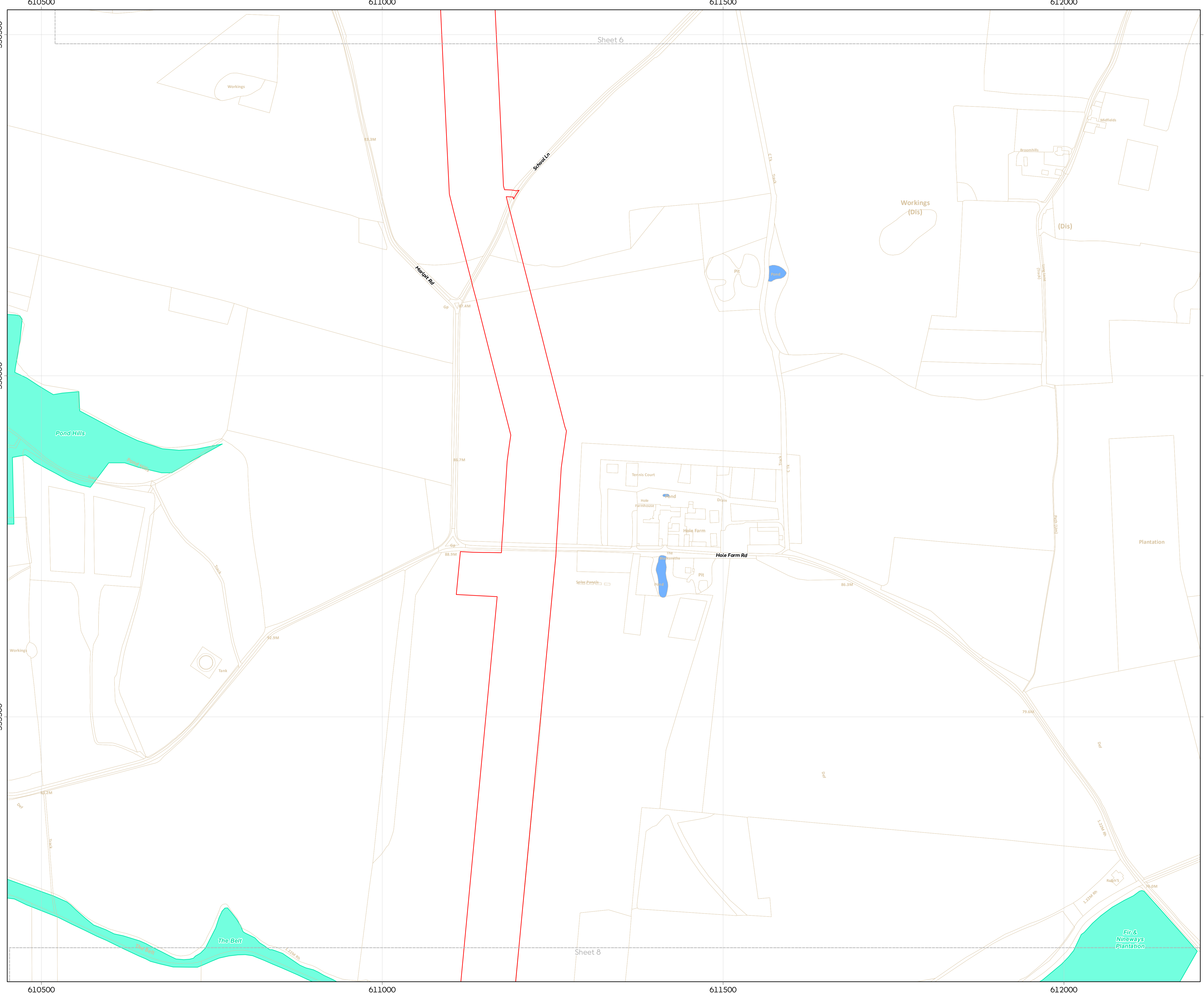
Vertical reference: ODN

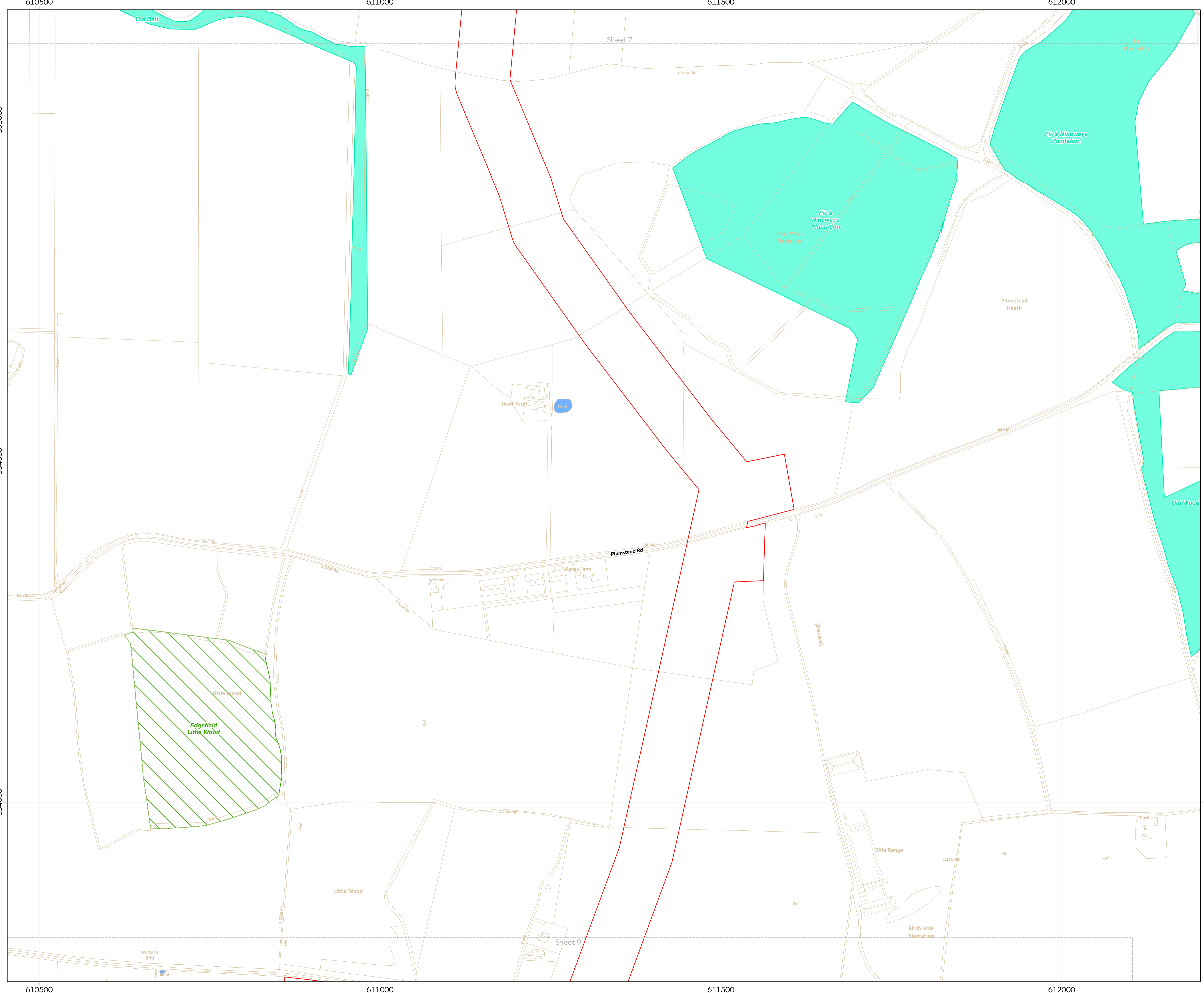
Scale @ A1: 1:2500



| REV | REMARK | DATE |
|-----|--------------|--------------|
| 00 | First Issue | May 2018 |
| 01 | Second Issue | January 2019 |
| 02 | Third Issue | March 2019 |
| --- | --- | --- |
| --- | --- | --- |

Hornsea Project Three Offshore Wind Farm
APP Regulations Reference: 52(00)
Application Document Number: A2.9.1
Document no: HOW03APP15
Created by: NATMCO
Checked by: RIGCOR
Approved by: ANGLUY





Hornsea Project Three Offshore Wind Farm

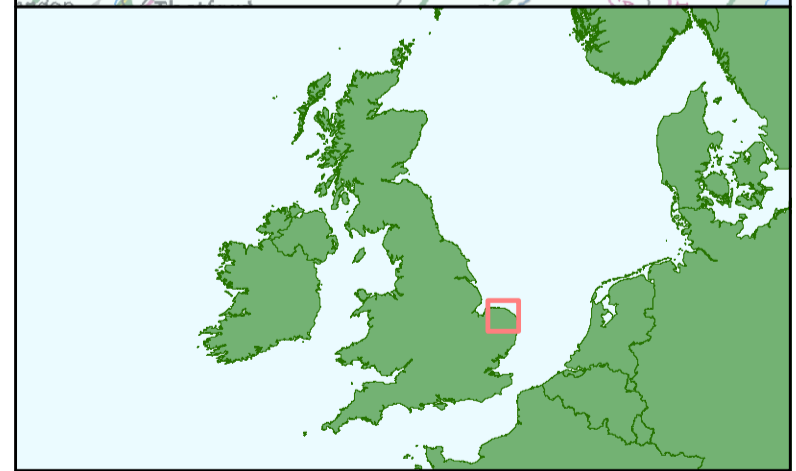
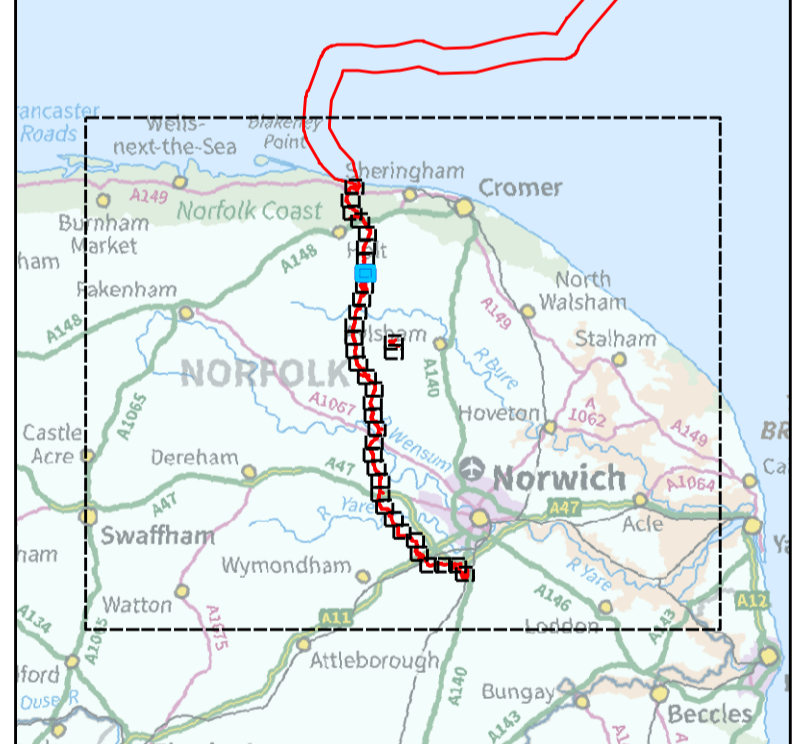
Onshore Statutory and Non-Statutory Nature Conservation Sites

Sheet 8 of 36

APP Regulations Reference: 52(00) Application Document Number: A2.9.1

- Hornsea Project Three**
- Order Limits
 - Norfolk County Wildlife Site
 - Site of Special Scientific Interest
 - Waterbody

Source: © Crown copyright and database rights 2019 Ordnance Survey 0100033675

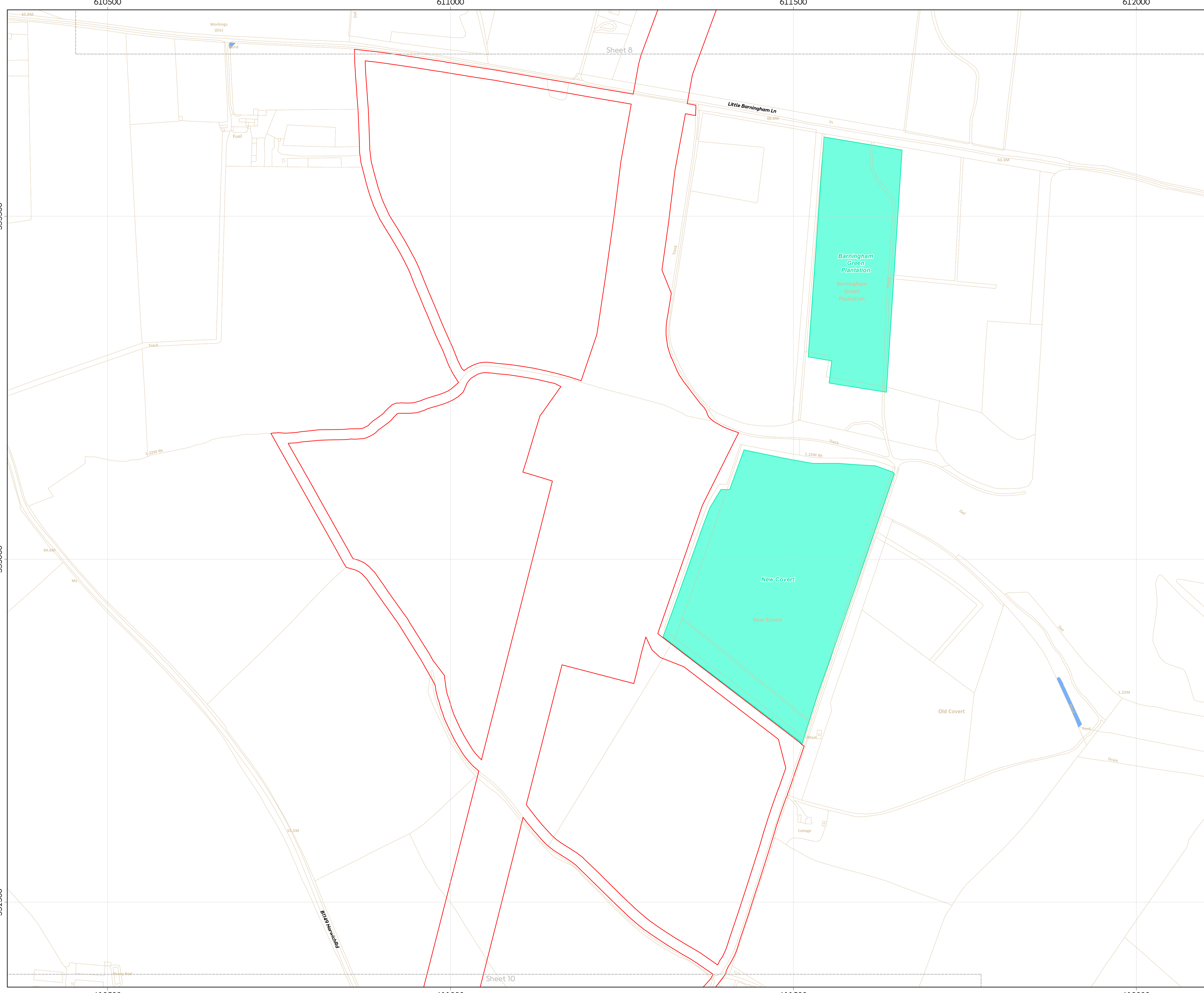


Coordinate system: British National Grid
Vertical reference: ODN
Scale @ A1: 1:2500

| REV | REMARK | DATE |
|-----|--------------|--------------|
| 00 | First Issue | May 2018 |
| 01 | Second Issue | January 2019 |
| 02 | Third Issue | March 2019 |
| --- | --- | --- |
| --- | --- | --- |

Hornsea Project Three Offshore Wind Farm
APP Regulations Reference: 52(00)
Application Document Number: A2.9.1
Document no: HOW3APP15
Created by: NATHO
Checked by: RIGCP
Approved by: ANGLUY





Hornsea Project Three Offshore Wind Farm

Onshore Statutory and Non-Statutory Nature Conservation Sites

Sheet 9 of 36

APP Regulations Reference: 52(00) Application Document Number: A2.9.1

- Hornsea Project Three**
- Order Limits
 - Norfolk County Wildlife Site
 - Waterbody

Source: © Crown copyright and database rights 2019 Ordnance Survey 0100033673



Coordinate system: British National Grid
Vertical reference: ODN
Scale @ A1: 1:2500

| REV | REMARK | DATE |
|-----|--------------|--------------|
| 00 | First Issue | May 2018 |
| 01 | Second Issue | January 2019 |
| 02 | Third Issue | March 2019 |
| --- | --- | --- |
| --- | --- | --- |

Hornsea Project Three Offshore Wind Farm
APP Regulations Reference: 52(00)
Application Document Number: A2.9.1
Document no: HOW03APP15
Created by: NATHO
Checked by: RIGCP
Approved by: ANGLUY



Hornsea Project Three Offshore Wind Farm

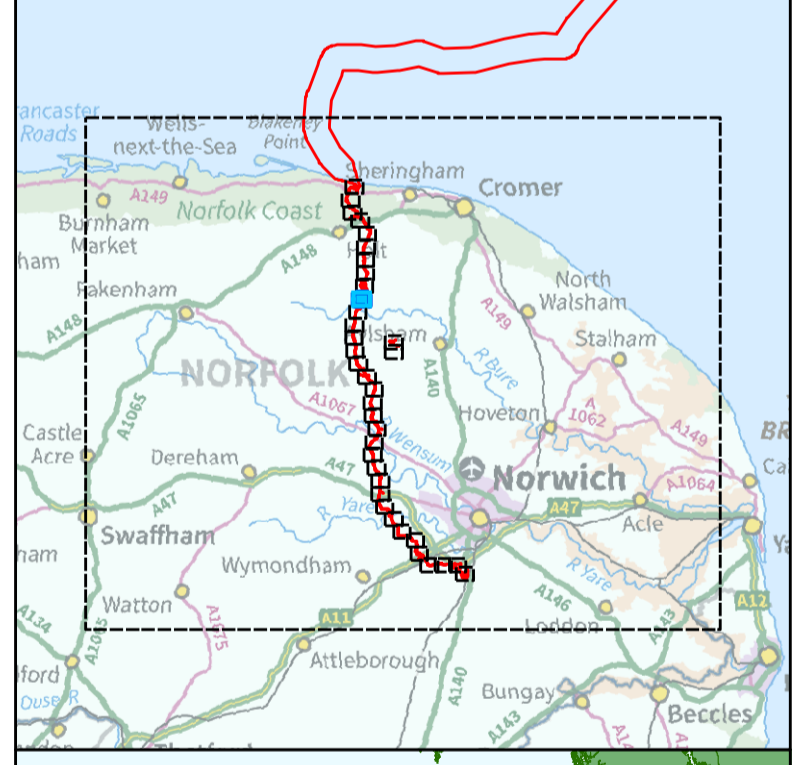
Onshore Statutory and Non-Statutory Nature Conservation Sites

Sheet 10 of 36

APP Regulations Reference: 52(00) Application Document Number: A2.9.1

- Hornsea Project Three**
- Order Limits
 - Norfolk County Wildlife Site
 - Waterbody
 - Watercourse Boundary

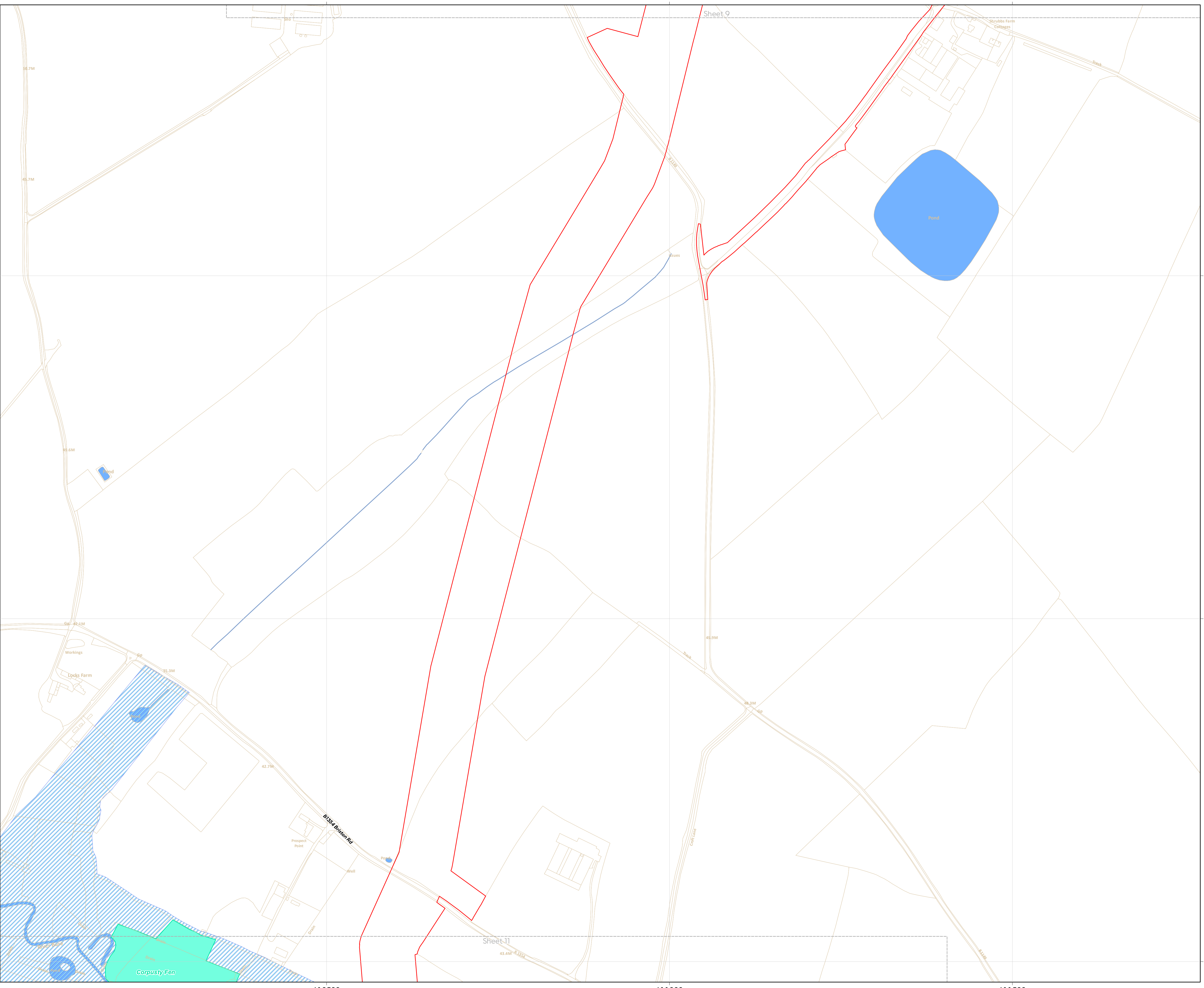
Source: © Crown copyright and database rights 2019 Ordnance Survey 0100031673

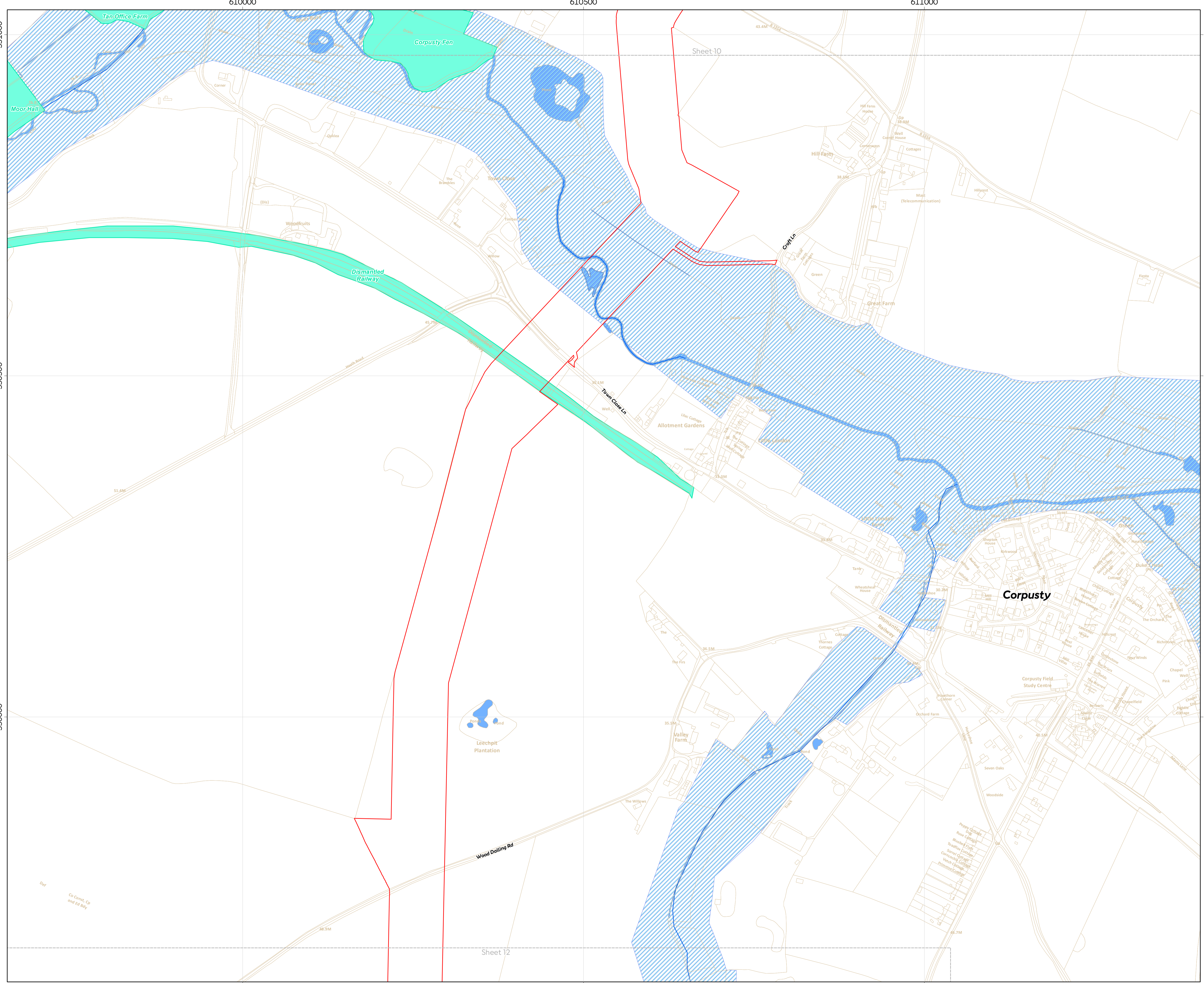


Coordinate system: British National Grid
Vertical reference: ODN
Scale @ A1: 1:2500

| REV | REMARK | DATE |
|-----|--------------|--------------|
| 00 | First Issue | May 2018 |
| 01 | Second Issue | January 2019 |
| 02 | Third Issue | March 2019 |
| --- | --- | --- |
| --- | --- | --- |

Hornsea Project Three Offshore Wind Farm
APP Regulations Reference: 52(00)
Application Document Number: A2.9.1
Document no: HOW3APP15
Created by: NATMC
Checked by: RIGCP
Approved by: ANGLU





Hornsea Project Three Offshore Wind Farm

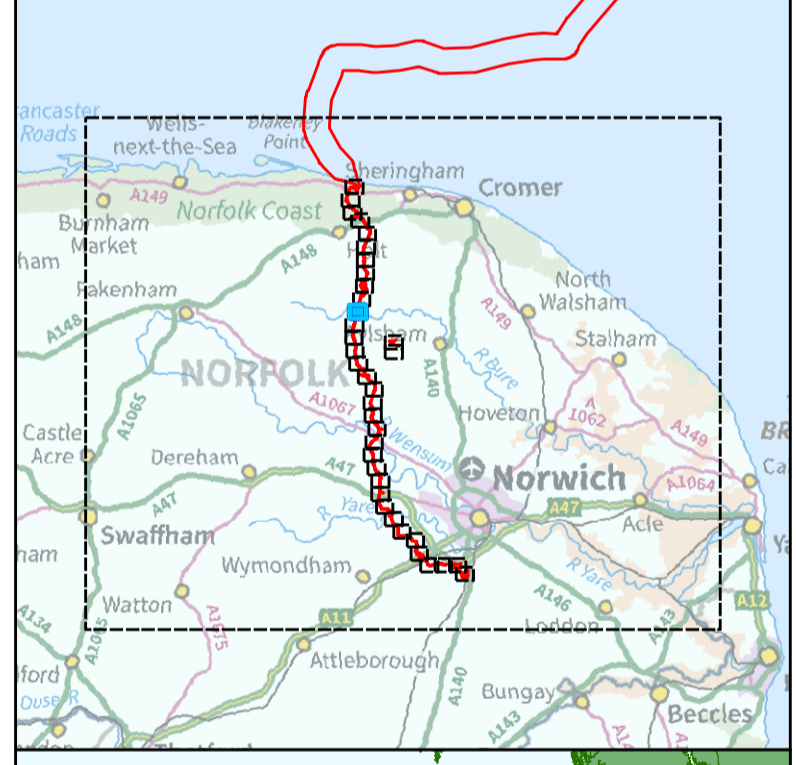
Onshore Statutory and Non-Statutory Nature Conservation Sites

Sheet 11 of 36

APPP Regulations Reference: 52(00) Application Document Number: A2.9.1

- Hornsea Project Three**
- Order Limits
 - Norfolk County Wildlife Site
 - Waterbody
 - Watercourse Boundary

Source: © Crown copyright and database rights 2019 Ordnance Survey 0100031675



Coordinate system: British National Grid
Vertical reference: ODN
Scale @ A1: 1:2500


0 25 50 100 150 200 Metres

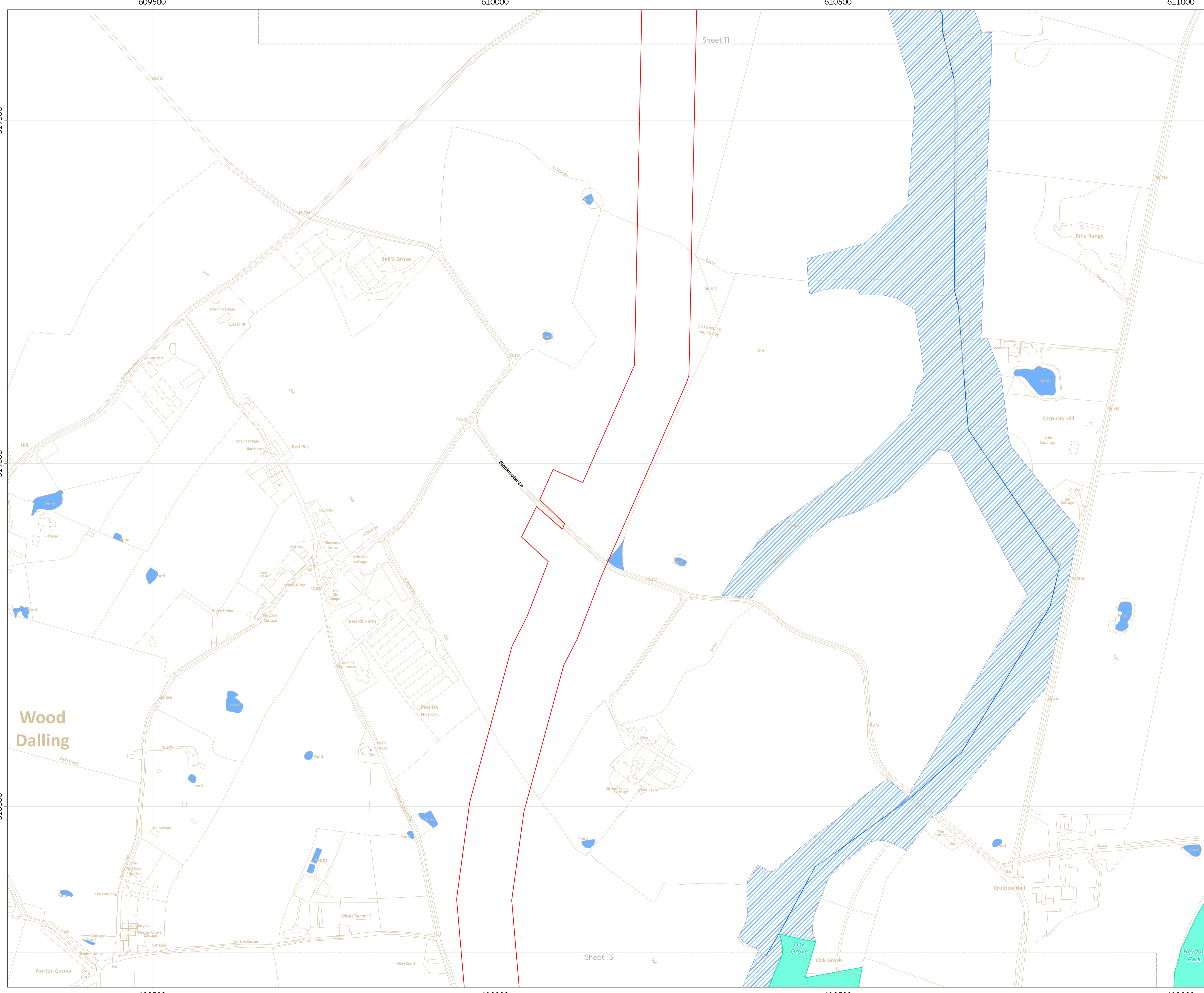
0 25 50 100 150 200 Yards

GRID NORTH

| REV | REMARK | DATE |
|-----|--------------|--------------|
| 00 | First Issue | May 2018 |
| 01 | Second Issue | January 2019 |
| 02 | Third Issue | March 2019 |
| --- | --- | --- |
| --- | --- | --- |

Hornsea Project Three Offshore Wind Farm
APPP Regulations Reference: 52(00)
Application Document Number: A2.9.1
Document no: HOW3APP15
Created by: NATHC
Checked by: RIGCR
Approved by: ANGLUY





Hornsea Project Three Offshore Wind Farm

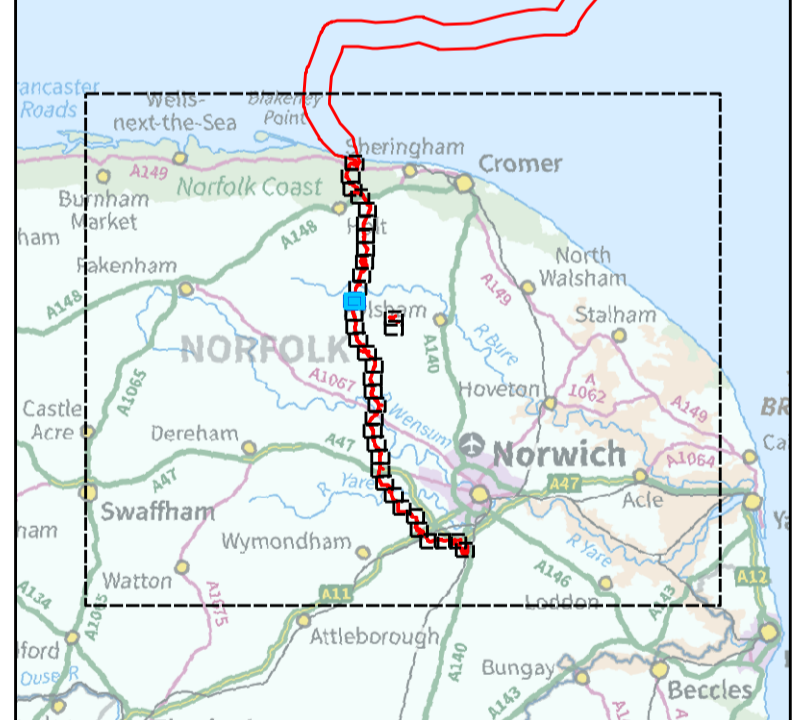
Onshore Statutory and Non-Statutory Nature Conservation Sites

Sheet 12 of 36

APPF Regulations Reference : 52(00) Application Document Number : A2.9.1

- Hornsea Project Three**
- Order Limits
 - Norfolk County Wildlife Site
 - Waterbody
 - Watercourse Boundary

Source: © Crown copyright and database rights 2019 Ordnance Survey 0100033673



Coordinate system: British National Grid
Vertical reference: ODN
Scale @ A1: 1:2500


0 25 50 100 150 200 Metres

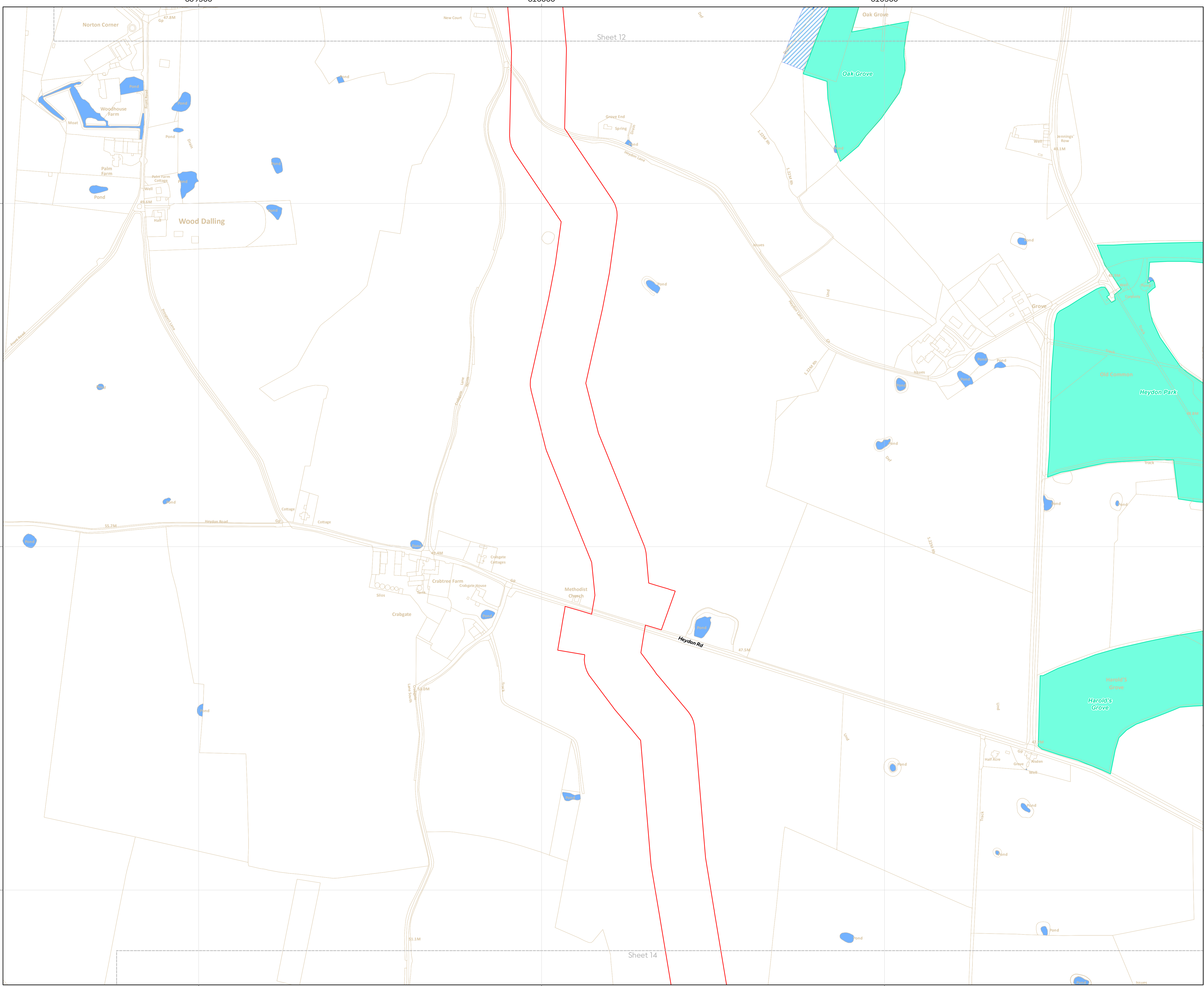
0 25 50 100 150 200 Yards

GRID NORTH

| REV | REMARK | DATE |
|-----|--------------|--------------|
| 00 | First Issue | May 2018 |
| 01 | Second Issue | January 2019 |
| 02 | Third Issue | March 2019 |
| --- | --- | --- |
| --- | --- | --- |

Hornsea Project Three Offshore Wind Farm
APPF Regulations Reference: 52(00)
Application Document Number: A2.9.1
Document no: HOW03APP15
Created by: NATMCO
Checked by: RIGCR
Approved by: ANGLUY





Hornsea Project Three Offshore Wind Farm

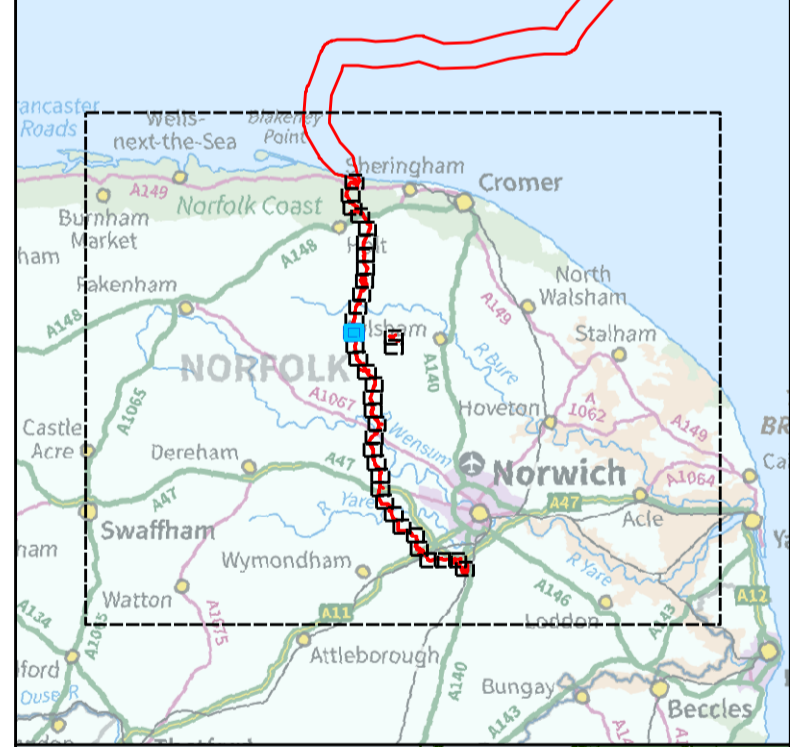
Onshore Statutory and Non-Statutory Nature Conservation Sites

Sheet 13 of 36

APFP Regulations Reference: 52(00) Application Document Number: A2.9.1

- Hornsea Project Three**
- Order Limits
 - Norfolk County Wildlife Site
 - Waterbody
 - Watercourse Boundary

Source: © Crown copyright and database rights 2019 Ordnance Survey 0100031675



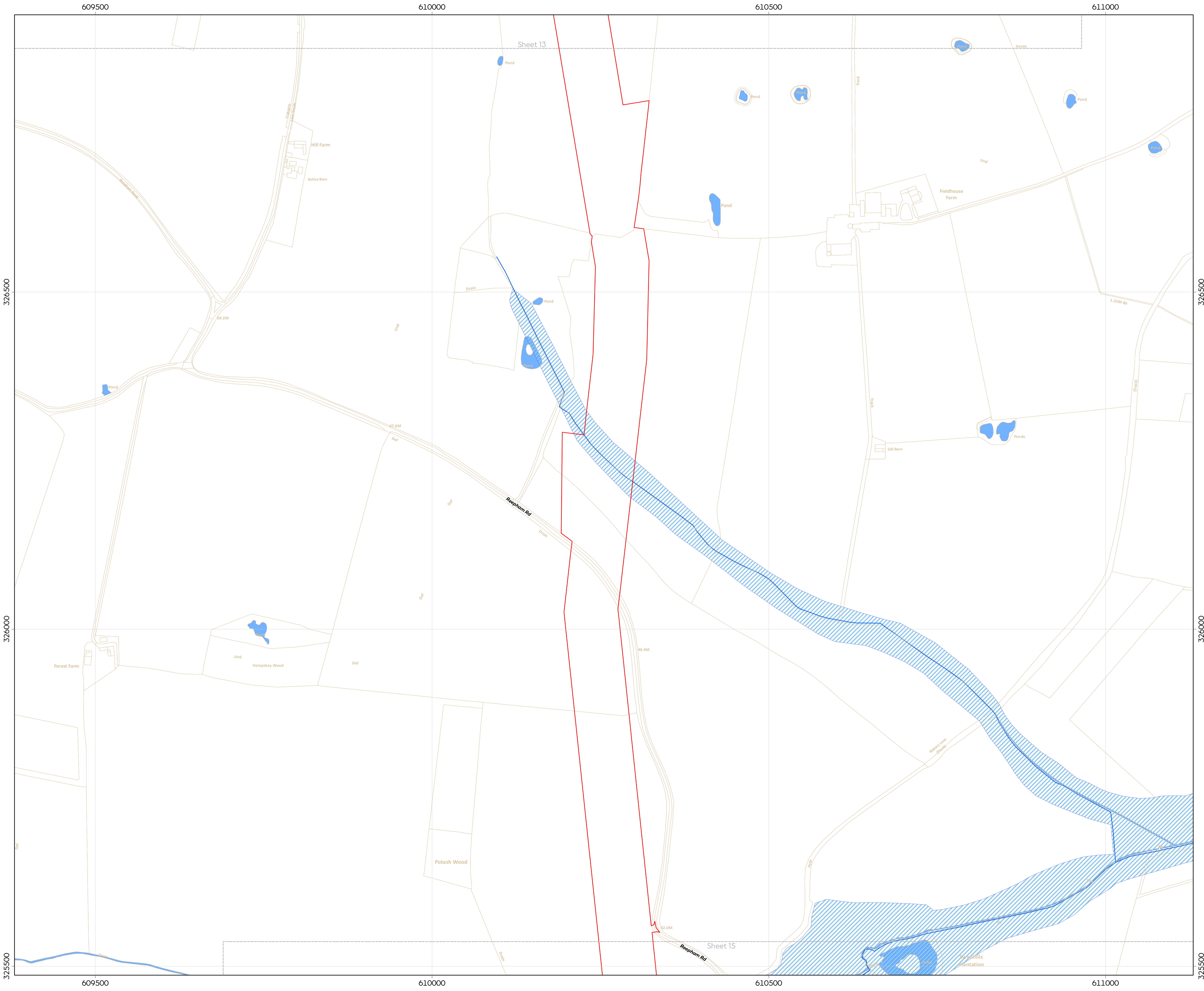
Coordinate system: British National Grid
Vertical reference: ODN
Scale @ A1: 1:2500

0 25 50 100 150 200 Metres

0 25 50 100 150 200 Yards

GRID NORTH

| REV | REMARK | DATE |
|-----|--------------|--------------|
| 00 | First Issue | May 2018 |
| 01 | Second Issue | January 2019 |
| 02 | Third Issue | March 2019 |
| --- | --- | --- |
| --- | --- | --- |



Hornsea Project Three Offshore Wind Farm

Onshore Statutory and Non-Statutory Nature Conservation Sites

Sheet 14 of 36

APFP Regulations Reference: 52(00) Application Document Number: A2.9.1

Hornsea Project Three

- Order Limits
- Waterbody
- Watercourse Boundary

Source: © Crown copyright and database rights 2019 Ordnance Survey 0100033673



Coordinate system: British National Grid
Vertical reference: ODN
Scale @ A1: 1:2500

| REV | REMARK | DATE |
|-----|--------------|--------------|
| 00 | First Issue | May 2018 |
| 01 | Second Issue | January 2019 |
| 02 | Third Issue | March 2019 |
| --- | --- | --- |
| --- | --- | --- |

Hornsea Project Three Offshore Wind Farm
APFP Regulations Reference: 52(00)
Application Document Number: A2.9.1
Document no: HOW03APP15
Created by: NATMC
Checked by: RIGCR
Approved by: ANGLUY



Hornsea Project Three Offshore Wind Farm

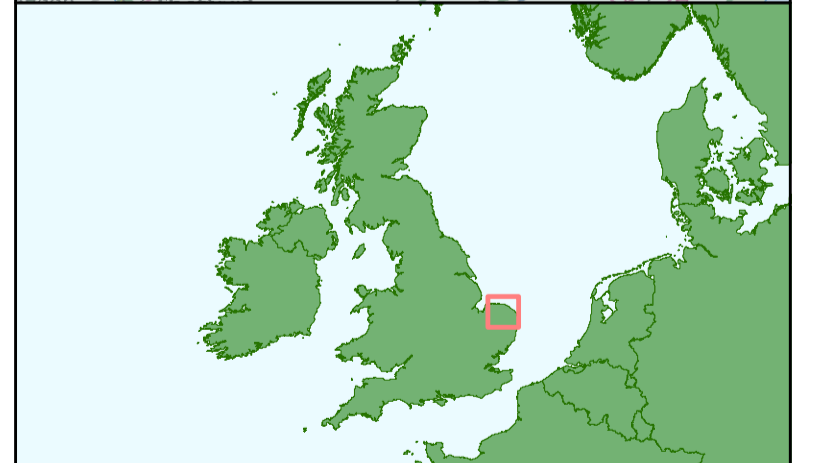
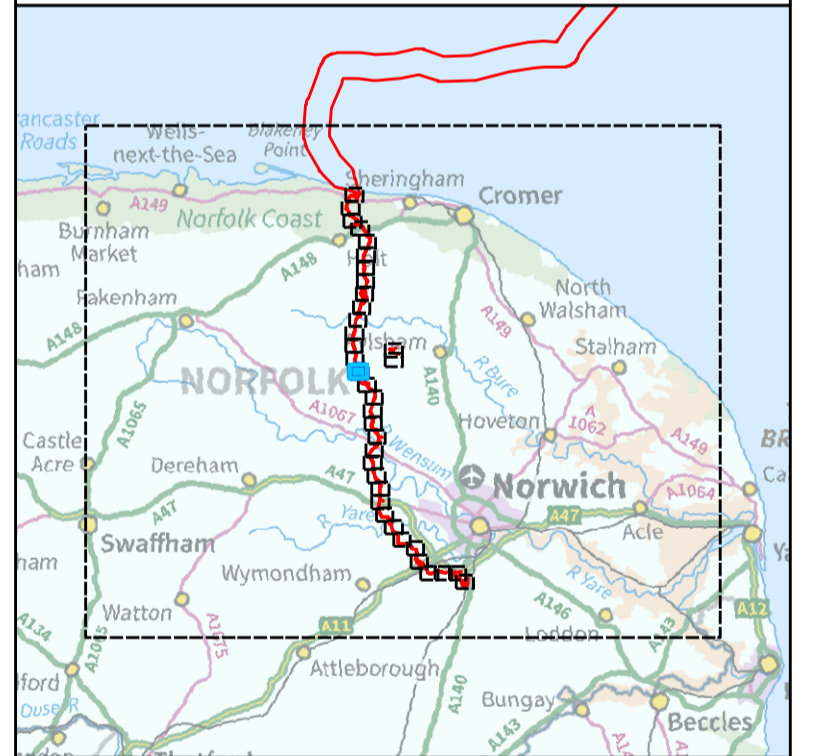
Onshore Statutory and Non-Statutory Nature Conservation Sites

Sheet 15 of 36

APP Regulations Reference: 52(00) Application Document Number: A2.9.1

- Hornsea Project Three**
- Order Limits
 - Norfolk County Wildlife Site
 - Waterbody
 - Watercourse Boundary

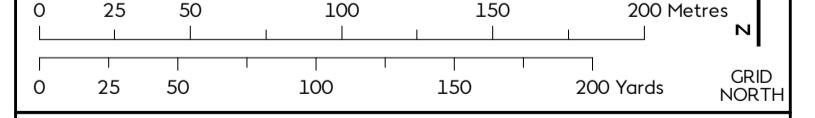
Source: © Crown copyright and database rights 2019 Ordnance Survey 0100031675



Coordinate system: British National Grid

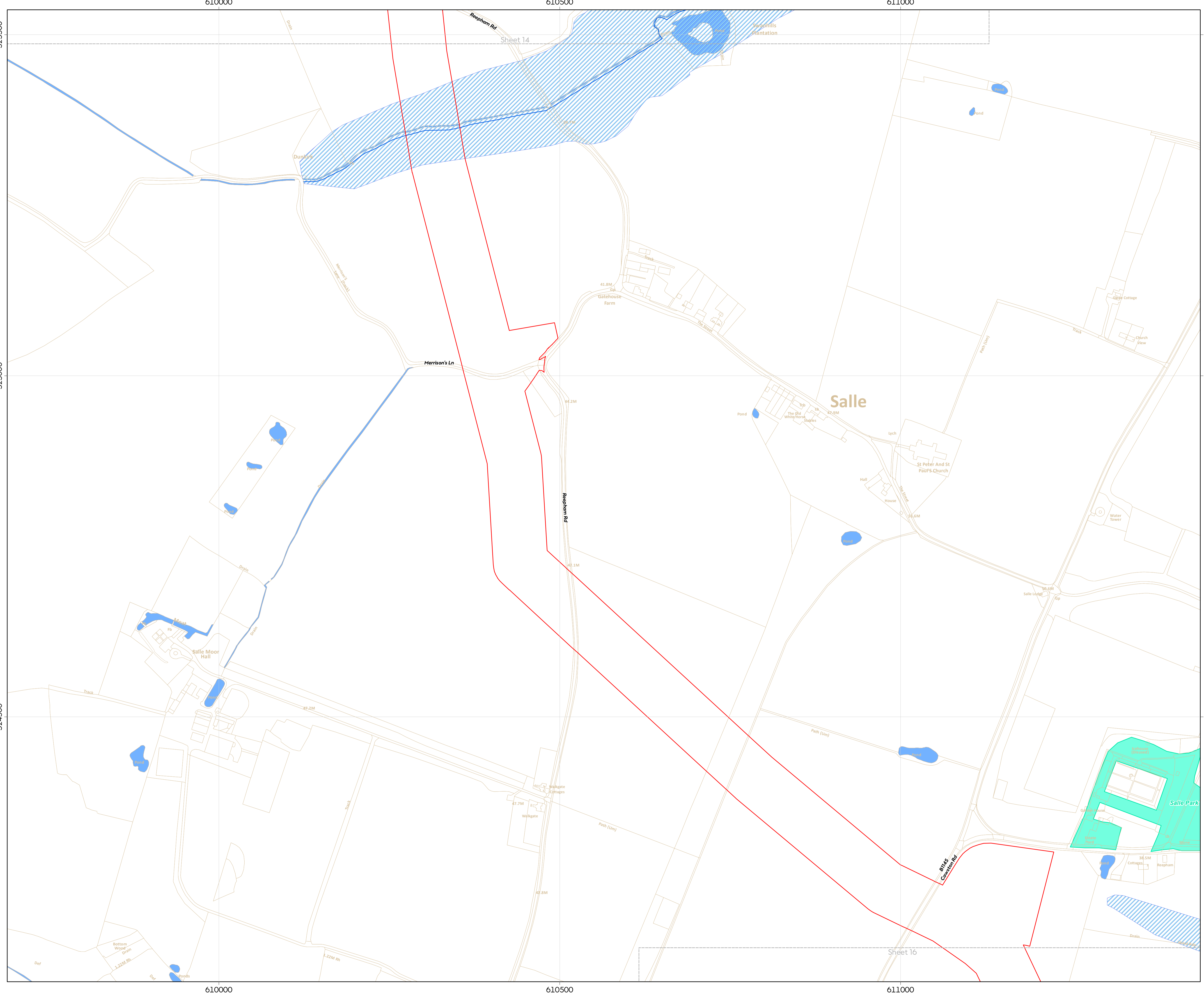
Vertical reference: ODN

Scale @ A1: 1:2500



| REV | REMARK | DATE |
|-----|--------------|--------------|
| 00 | First Issue | May 2018 |
| 01 | Second Issue | January 2019 |
| 02 | Third Issue | March 2019 |
| --- | --- | --- |
| --- | --- | --- |

Hornsea Project Three Offshore Wind Farm
APP Regulations Reference: 52(00)
Application Document Number: A2.9.1
Document no: HOW3APP15
Created by: NATMG
Checked by: RIGCR
Approved by: ANGLUY



611000

611500

612000

Sheet 15

Sheet 17

Hornsea Project Three Offshore Wind Farm

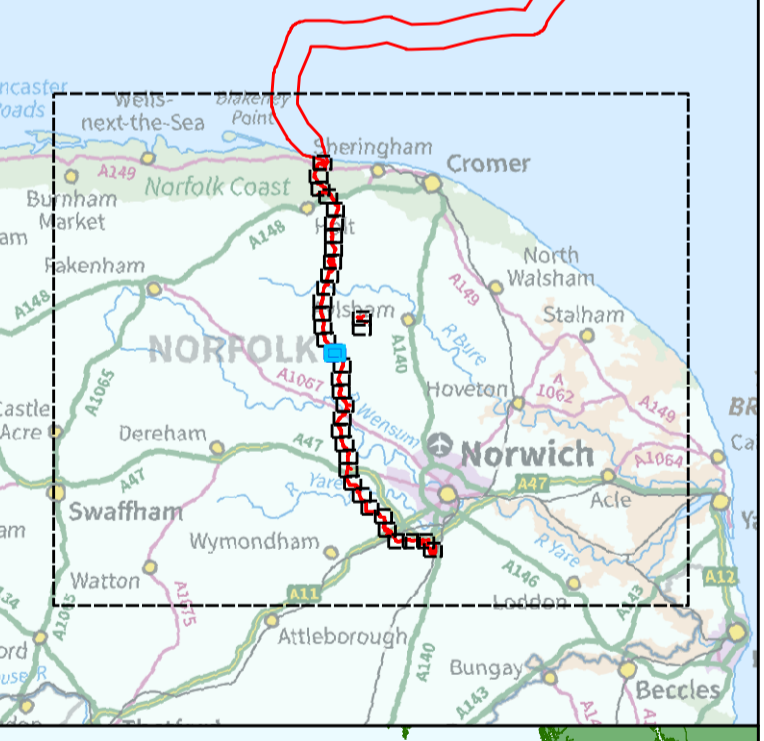
Onshore Statutory and Non-Statutory Nature Conservation Sites

Sheet 16 of 36

APPF Regulations Reference: 52(00) Application Document Number: A2.9.1

- Hornsea Project Three**
- Order Limits
 - Norfolk County Wildlife Site
 - Special Area of Conservation
 - Site of Special Scientific Interest
 - Waterbody
 - Watercourse Boundary

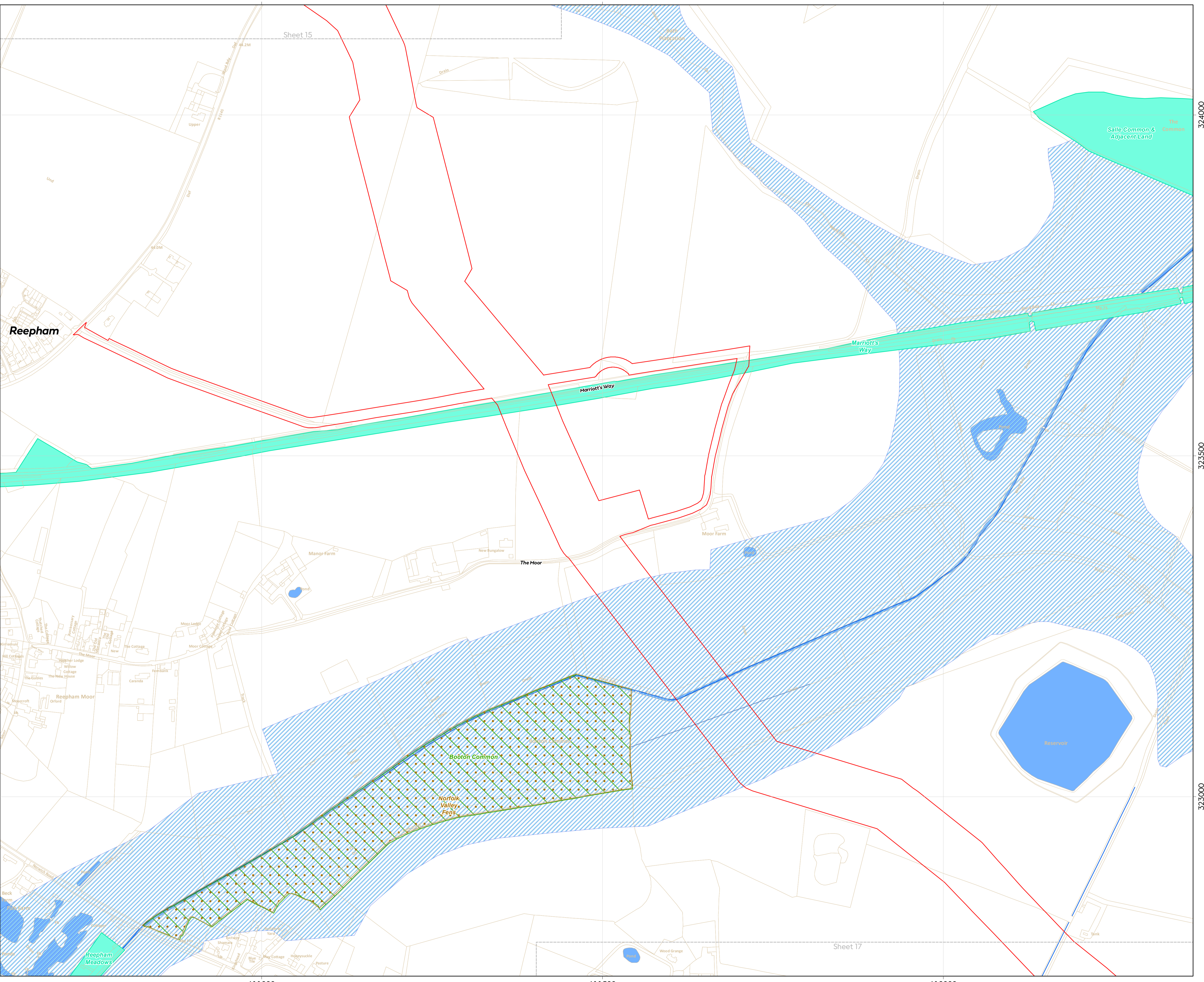
Source: © Crown copyright and database rights 2019 Ordnance Survey 0100031675

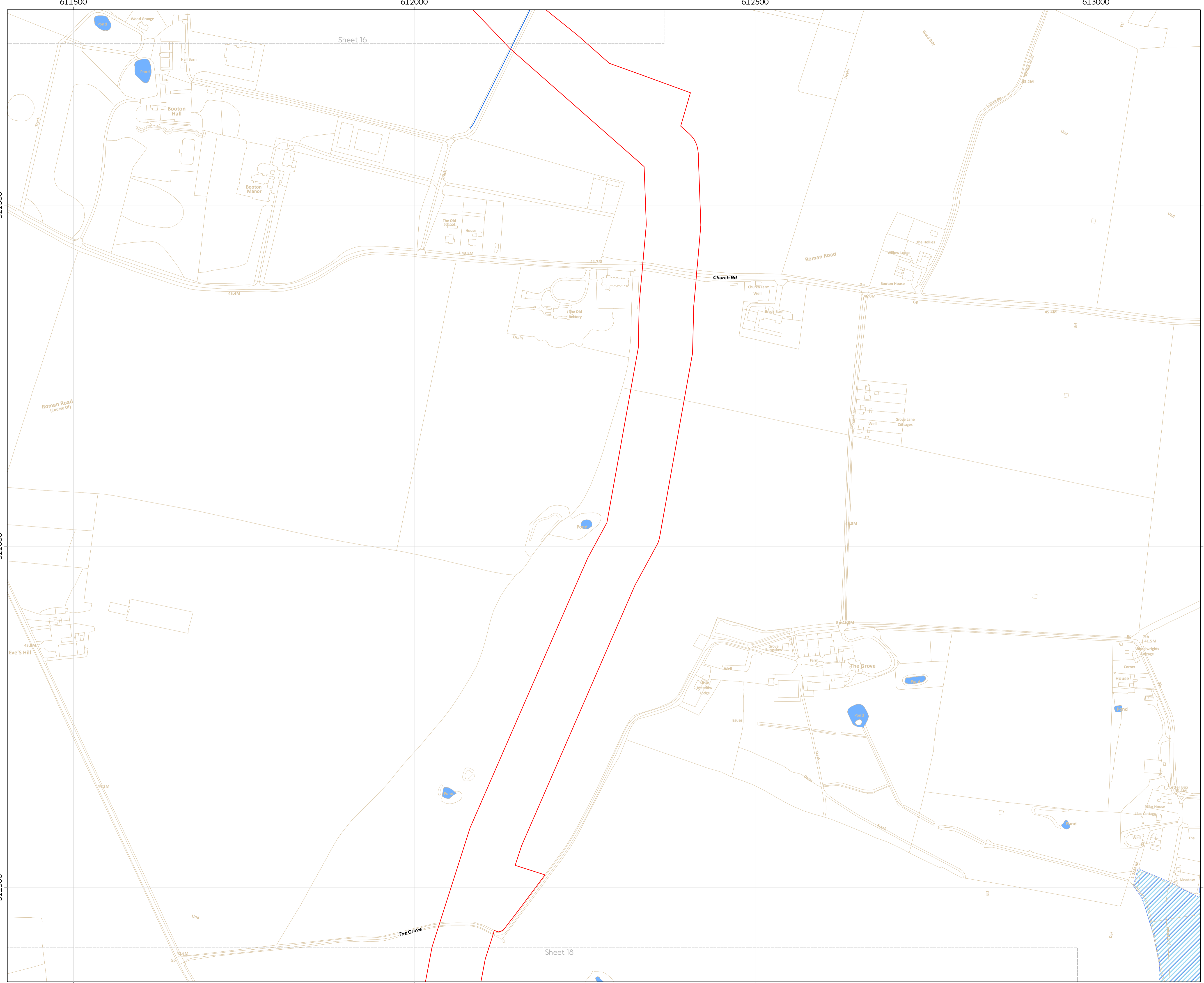


Coordinate system: British National Grid
Vertical reference: ODN
Scale @ A1: 1:2500

| REV | REMARK | DATE |
|-----|--------------|--------------|
| 00 | First Issue | May 2018 |
| 01 | Second Issue | January 2019 |
| 02 | Third Issue | March 2019 |
| --- | --- | --- |
| --- | --- | --- |

Hornsea Project Three Offshore Wind Farm
APPF Regulations Reference: 52(00)
Application Document Number: A2.9.1
Document no: HOW03APP15
Created by: NATMCO
Checked by: RIGCP
Approved by: ANGLUY





Hornsea Project Three Offshore Wind Farm

Onshore Statutory and Non-Statutory Nature Conservation Sites

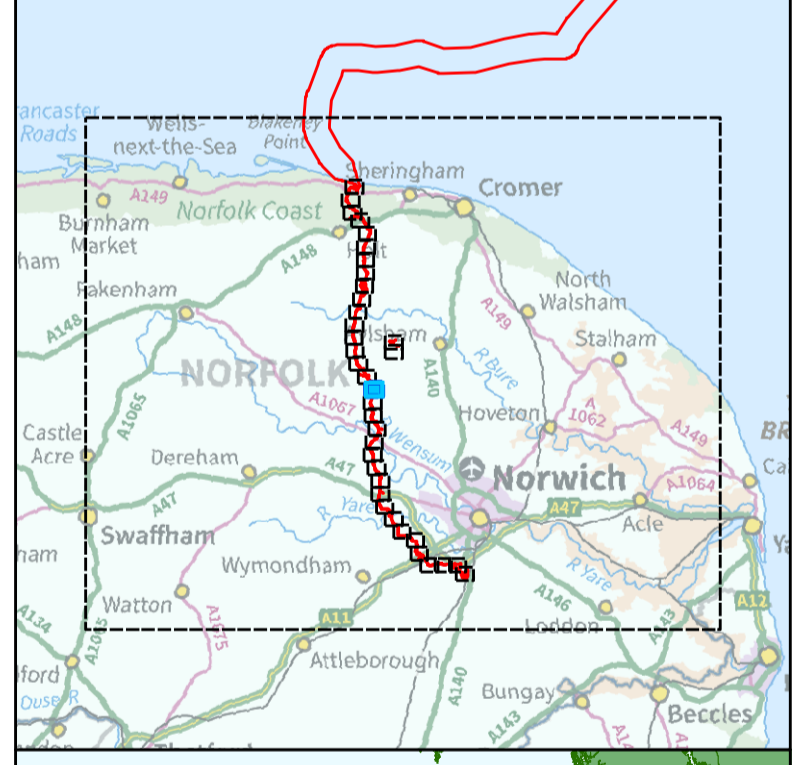
Sheet 17 of 36

APFP Regulations Reference: 52(00) Application Document Number: A2.9.1

Hornsea Project Three

- Order Limits
- Waterbody
- Watercourse Boundary

Source: © Crown copyright and database rights 2019 Ordnance Survey 0100031675



Coordinate system: British National Grid
Vertical reference: ODN
Scale @ A1: 1:2500

0 25 50 100 150 200 Metres

0 25 50 100 150 200 Yards

GRID NORTH

| REV | REMARK | DATE |
|-----|--------------|--------------|
| 00 | First Issue | May 2018 |
| 01 | Second Issue | January 2019 |
| 02 | Third Issue | March 2019 |
| --- | --- | --- |
| --- | --- | --- |

611500

612000

612500

Sheet 17

Sheet 19

Hornsea Project Three Offshore Wind Farm

Onshore Statutory and Non-Statutory Nature Conservation Sites

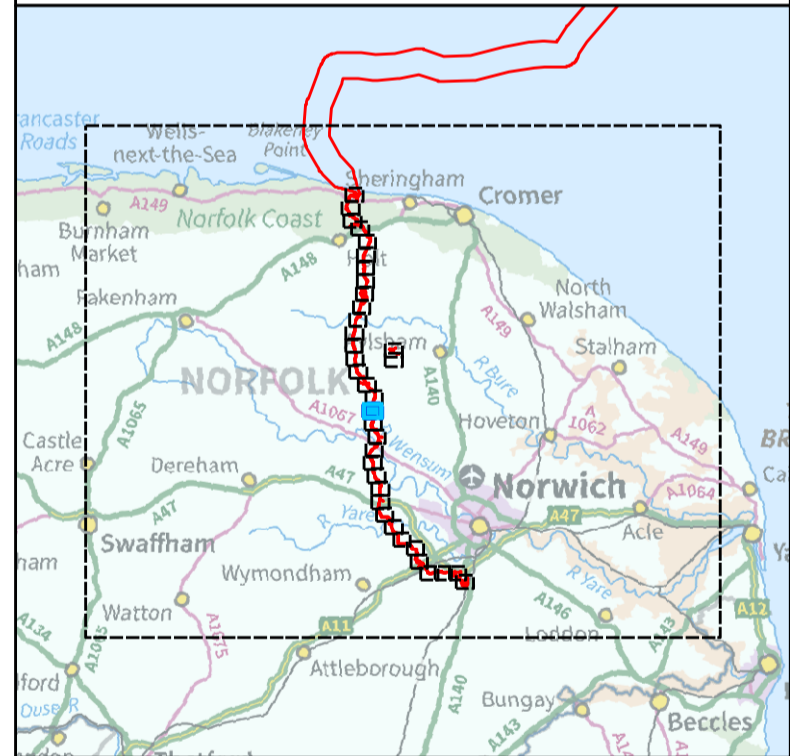
Sheet 18 of 36

APPF Regulations Reference: 52(00) Application Document Number: A2.9.1

Hornsea Project Three

- Order Limits
- Waterbody
- Watercourse Boundary

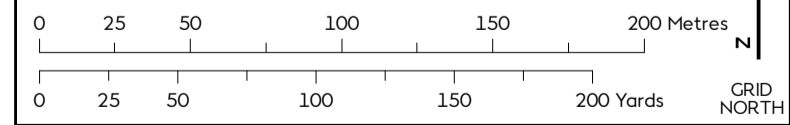
Source: © Crown copyright and database rights 2019 Ordnance Survey 0100031675



Coordinate system: British National Grid

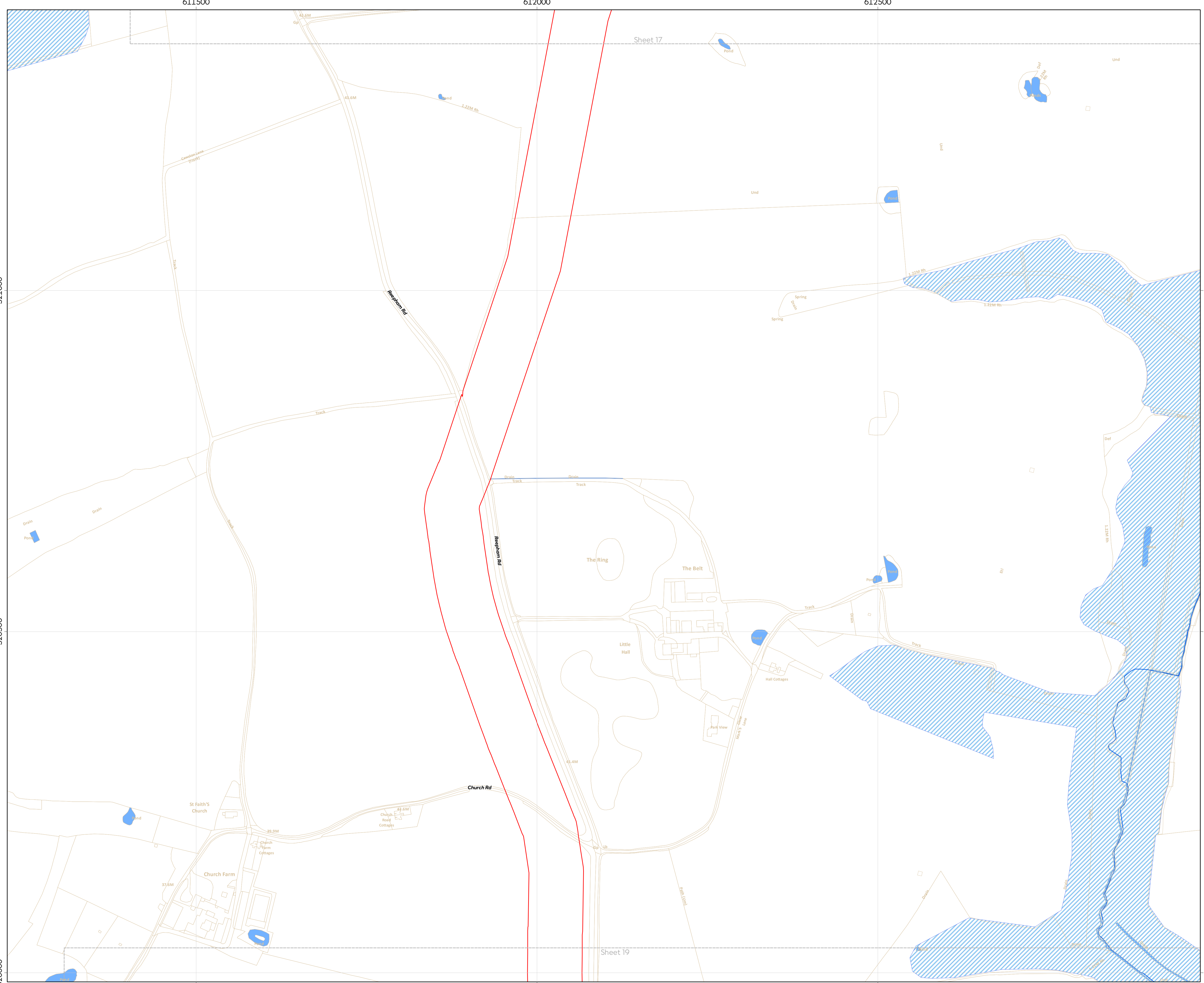
Vertical reference: ODN

Scale @ A1: 1:2500



| REV | REMARK | DATE |
|-----|--------------|--------------|
| 00 | First Issue | May 2018 |
| 01 | Second Issue | January 2019 |
| 02 | Third Issue | March 2019 |
| --- | --- | --- |
| --- | --- | --- |

Hornsea Project Three Offshore Wind Farm
 APPF Regulations Reference: 52(00)
 Application Document Number: A2.9.1
 Document no: HOW03APP15
 Created by: NATHO
 Checked by: RIGOR
 Approved by: ANGLUY



Hornsea Project Three Offshore Wind Farm

Onshore Statutory and Non-Statutory Nature Conservation Sites

Sheet 19 of 36

APP Regulations Reference: 52(00) Application Document Number: A2.9.1

Hornsea Project Three

- Order Limits
- Waterbody
- Watercourse Boundary

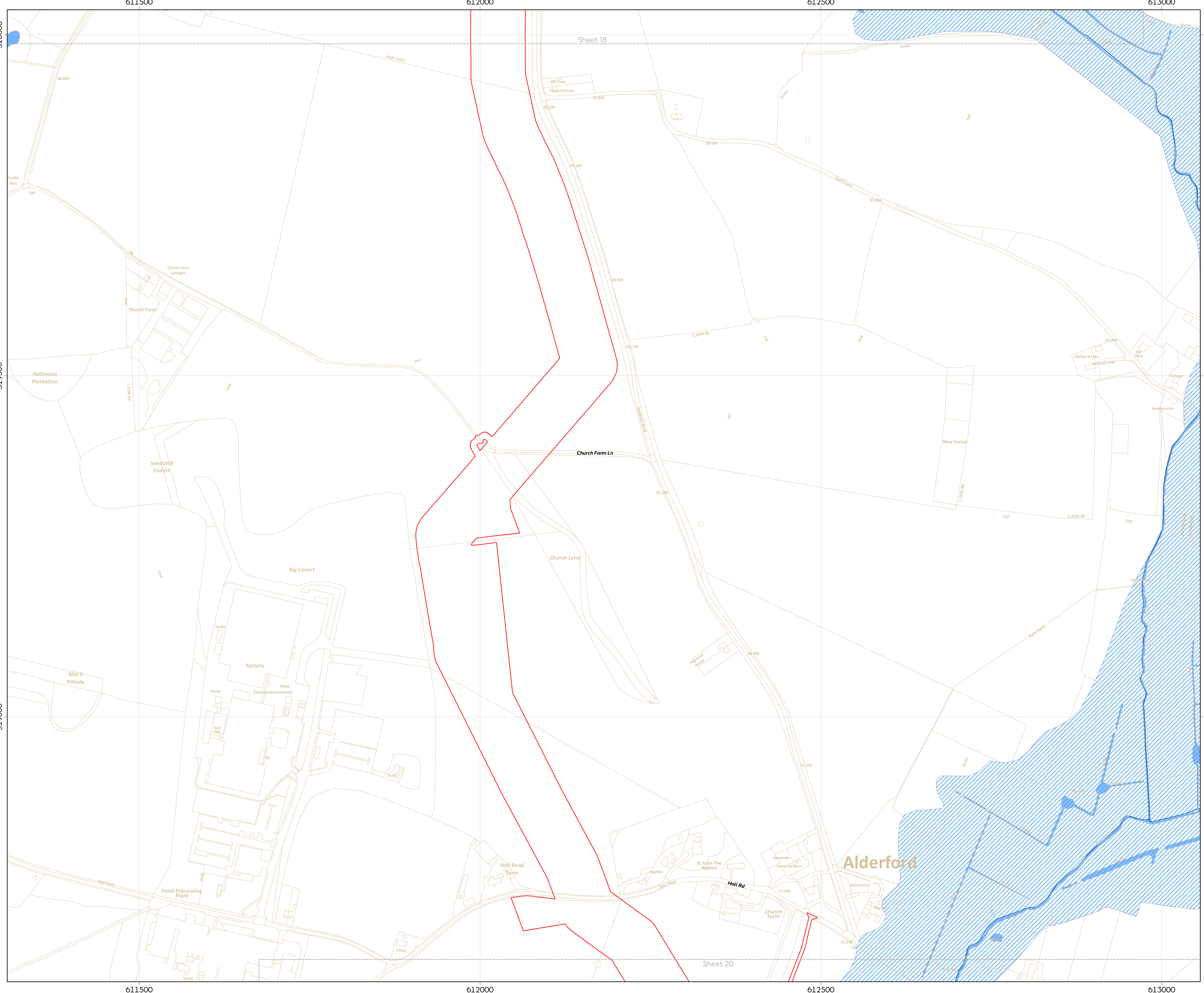
Source: © Crown copyright and database rights 2019 Ordnance Survey 0100031675



Coordinate system: British National Grid
Vertical reference: ODN
Scale @ A1: 1:2500

| REV | REMARK | DATE |
|-----|--------------|--------------|
| 00 | First Issue | May 2018 |
| 01 | Second Issue | January 2019 |
| 02 | Third Issue | March 2019 |
| --- | --- | --- |
| --- | --- | --- |

Hornsea Project Three Offshore Wind Farm
APP Regulations Reference: 52(00)
Application Document Number: A2.9.1
Document no: HOW03APP15
Created by: NATCO
Checked by: RIGOR
Approved by: ANGLUY



611500

612000

612500

613000

320000

320000

319500

319500

319000

319000

611500

612000

612500

613000

Sheet 18

Sheet 20

612000

612500

613000

Sheet 19

Sheet 21

Hornsea Project Three Offshore Wind Farm

Onshore Statutory and Non-Statutory Nature Conservation Sites

Sheet 20 of 36

APPF Regulations Reference : 52(00) Application Document Number : A2.9.1

- Hornsea Project Three**
- Order Limits
 - Norfolk County Wildlife Site
 - Special Area of Conservation
 - Site of Special Scientific Interest
 - Waterbody
 - Watercourse Boundary

Source: © Crown copyright and database rights 2019 Ordnance Survey 0100033675



Coordinate system: British National Grid
Vertical reference: ODN
Scale @ A1: 1:2500


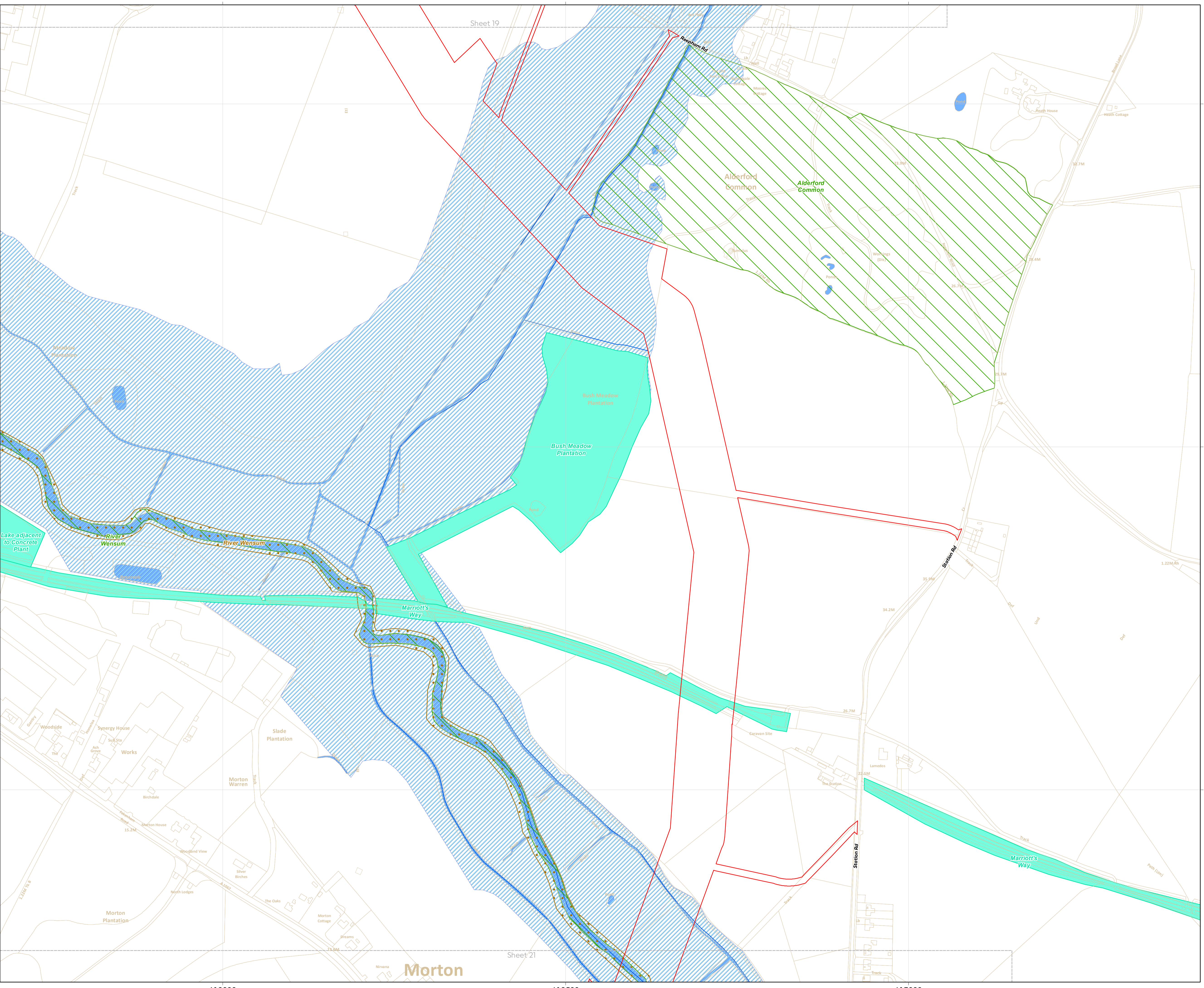
0 25 50 100 150 200 Metres

0 25 50 100 150 200 Yards

GRID NORTH

| REV | REMARK | DATE |
|-----|--------------|--------------|
| 00 | First Issue | May 2018 |
| 01 | Second Issue | January 2019 |
| 02 | Third Issue | March 2019 |
| --- | --- | --- |
| --- | --- | --- |

Hornsea Project Three Offshore Wind Farm
APPF Regulations Reference: 52(00)
Application Document Number: A2.9.1
Document no: HOW03APP15
Created by: NATHO
Checked by: RIGCP
Approved by: ANGLUY

612000

612500

613000

Morton

318500

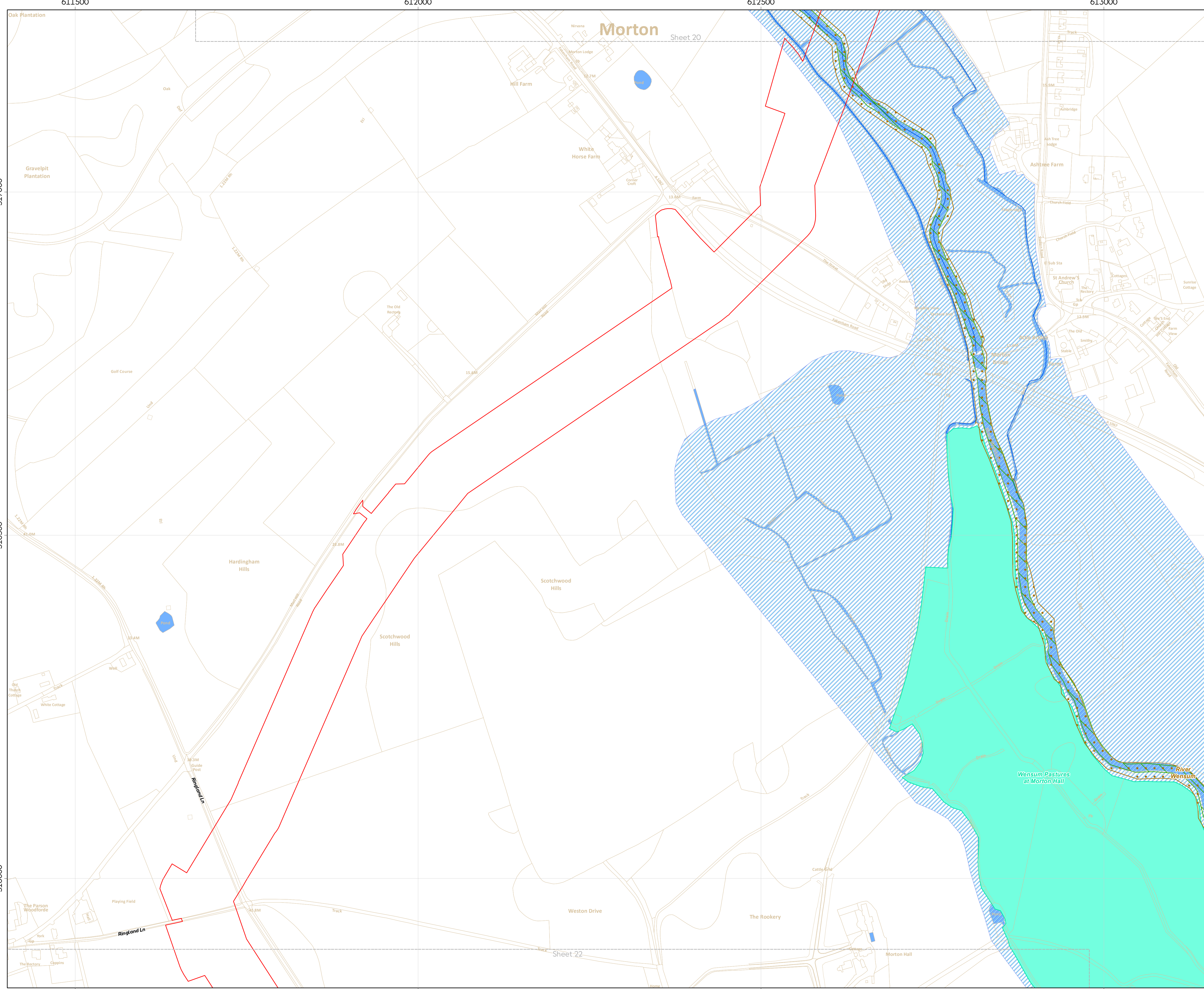
318000

317500

318500

318000

317500



Hornsea Project Three Offshore Wind Farm

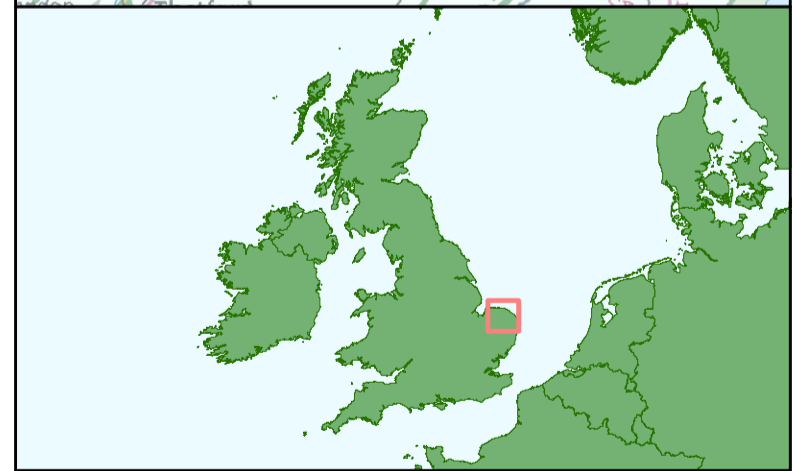
Onshore Statutory and Non-Statutory Nature Conservation Sites

Sheet 21 of 36

APP Regulations Reference : 528(K) Application Document Number : A2.9.1

- Hornsea Project Three**
- Order Limits
 - Norfolk County Wildlife Site
 - Special Area of Conservation
 - Site of Special Scientific Interest
 - Waterbody
 - Watercourse Boundary

Source: © Crown copyright and database rights 2019 Ordnance Survey 0100031675



Coordinate system: British National Grid
Vertical reference: ODN
Scale @ A1: 1:2500


0 25 50 100 150 200 Metres

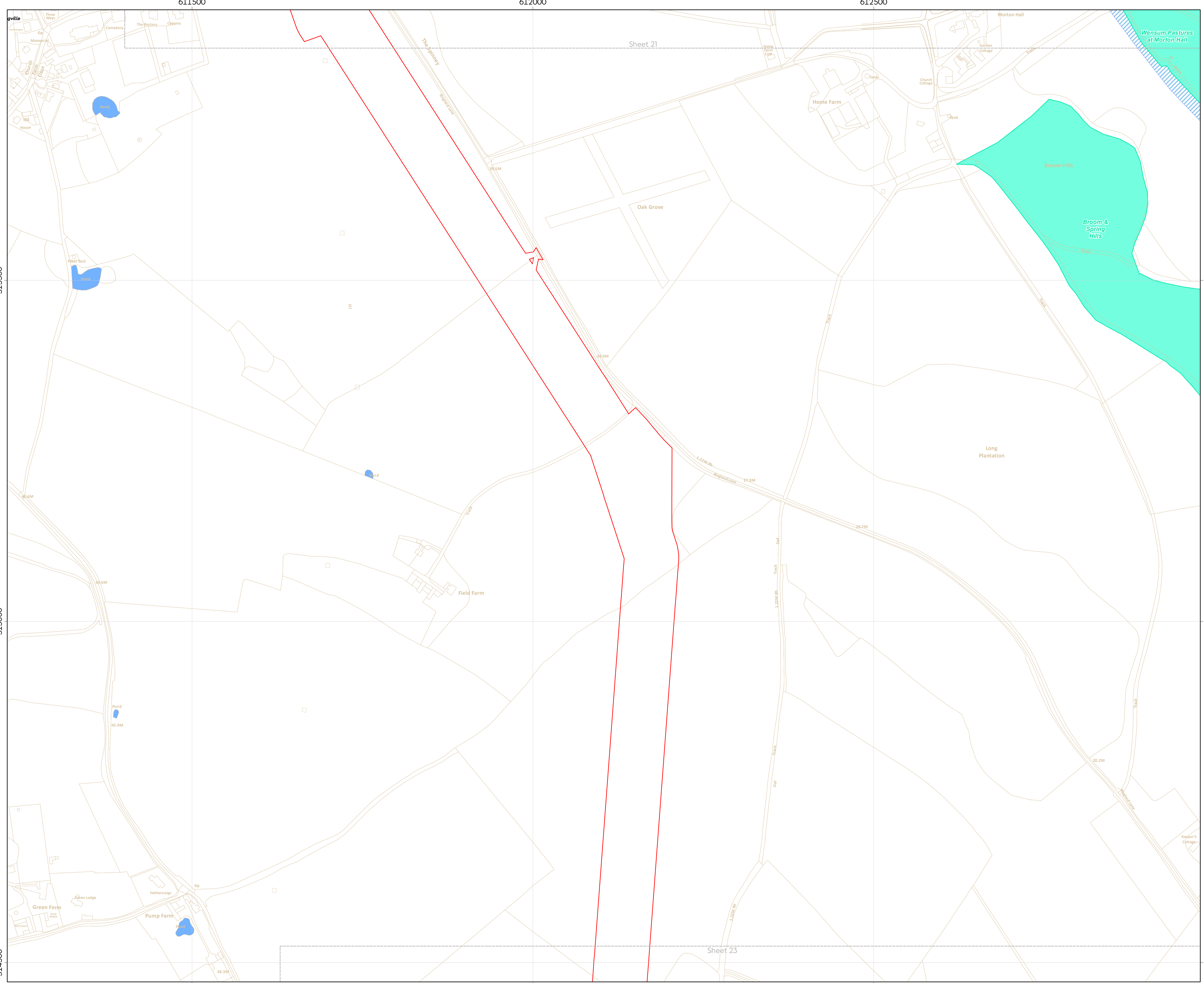
0 25 50 100 150 200 Yards

GRID NORTH

| REV | REMARK | DATE |
|-----|--------------|--------------|
| 00 | First Issue | May 2018 |
| 01 | Second Issue | January 2019 |
| 02 | Third Issue | March 2019 |
| --- | --- | --- |
| --- | --- | --- |

Hornsea Project Three Offshore Wind Farm
APP Regulations Reference: 528(K)
Application Document Number: A2.9.1
Document no: HOW03APP15
Created by: NATM
Checked by: RIGOR
Approved by: ANGLU





Hornsea Project Three Offshore Wind Farm

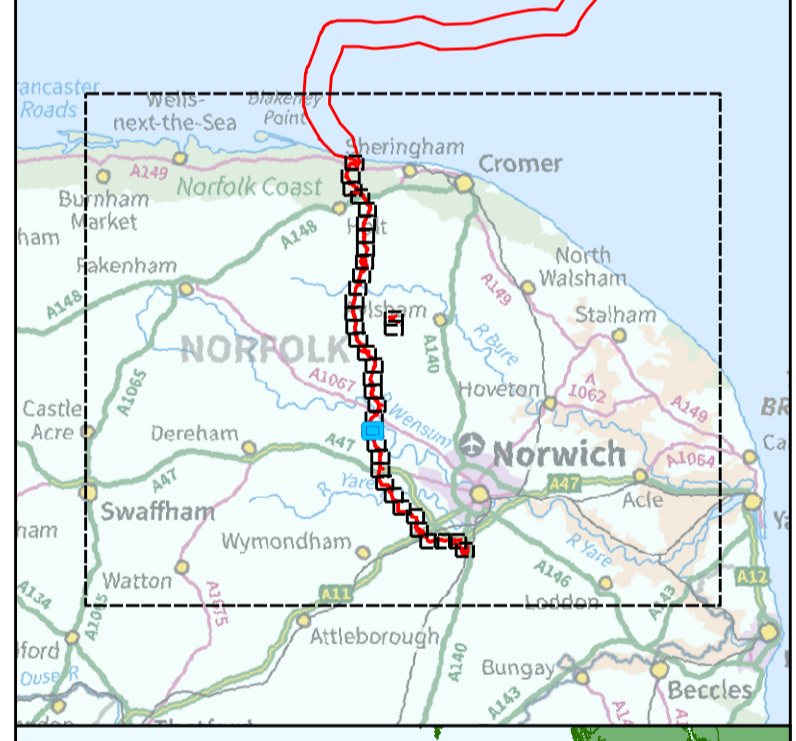
Onshore Statutory and Non-Statutory Nature Conservation Sites

Sheet 22 of 36

APPP Regulations Reference: 5(2)(K) Application Document Number: A2.9.1

- Hornsea Project Three**
- ▬ Order Limits
 - Norfolk County Wildlife Site
 - Waterbody
 - Watercourse Boundary


Source: © Crown copyright and database rights 2019 Ordnance Survey 0100031675



Coordinate system: British National Grid
 Vertical reference: ODN
 Scale @ A1: 1:2500

| REV | REMARK | DATE |
|-----|--------------|--------------|
| 00 | First Issue | May 2018 |
| 01 | Second Issue | January 2019 |
| 02 | Third Issue | March 2019 |
| --- | --- | --- |
| --- | --- | --- |

Hornsea Project Three Offshore Wind Farm
 APPP Regulations Reference: 5(2)(K)
 Application Document Number: A2.9.1
 Document no: HOW03APP15
 Created by: NATMO
 Checked by: RIGCP
 Approved by: ANGLUY



Hornsea Project Three Offshore Wind Farm

Onshore Statutory and Non-Statutory Nature Conservation Sites

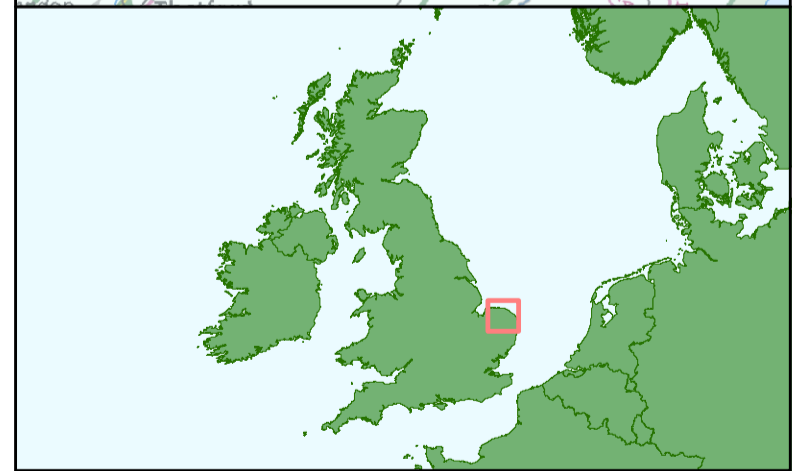
Sheet 23 of 36

APP Regulations Reference: 5(2)(K) Application Document Number: A2.9.1

Hornsea Project Three

- Order Limits
- Norfolk County Wildlife Site

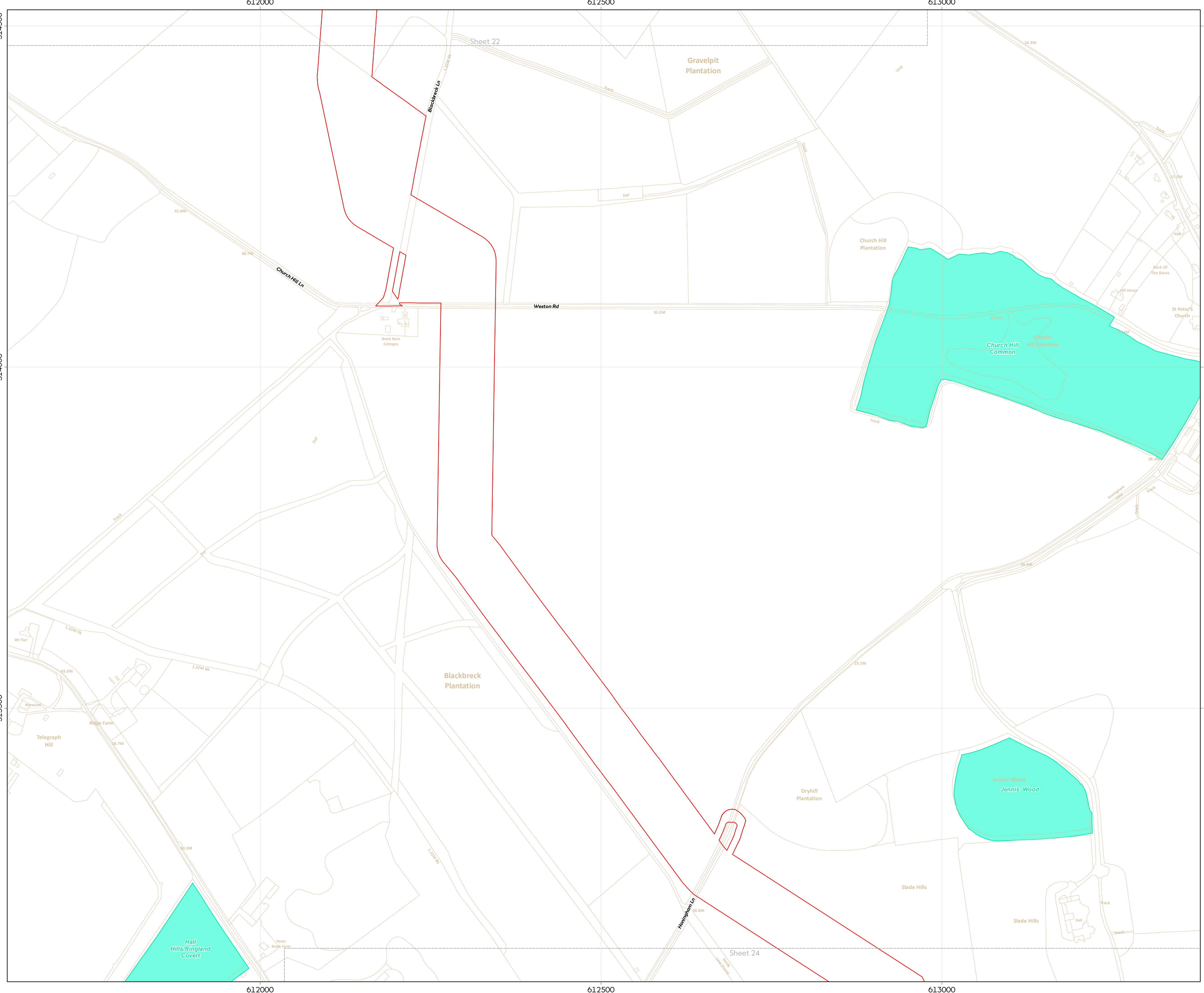
Source: © Crown copyright and database rights 2019 Ordnance Survey 0100031675



Coordinate system: British National Grid
Vertical reference: ODN
Scale @ A1: 1:2500

| REV | REMARK | DATE |
|-----|--------------|--------------|
| 00 | First Issue | May 2018 |
| 01 | Second Issue | January 2019 |
| 02 | Third Issue | March 2019 |
| --- | --- | --- |
| --- | --- | --- |

Hornsea Project Three Offshore Wind Farm
APP Regulations Reference: 5(2)(K)
Application Document Number: A2.9.1
Document no: HOW3APP15
Created by: NATCO
Checked by: RIGCR
Approved by: ANGLUY



314500
314000
313500

314500
314000
313500

612000

612500

613000

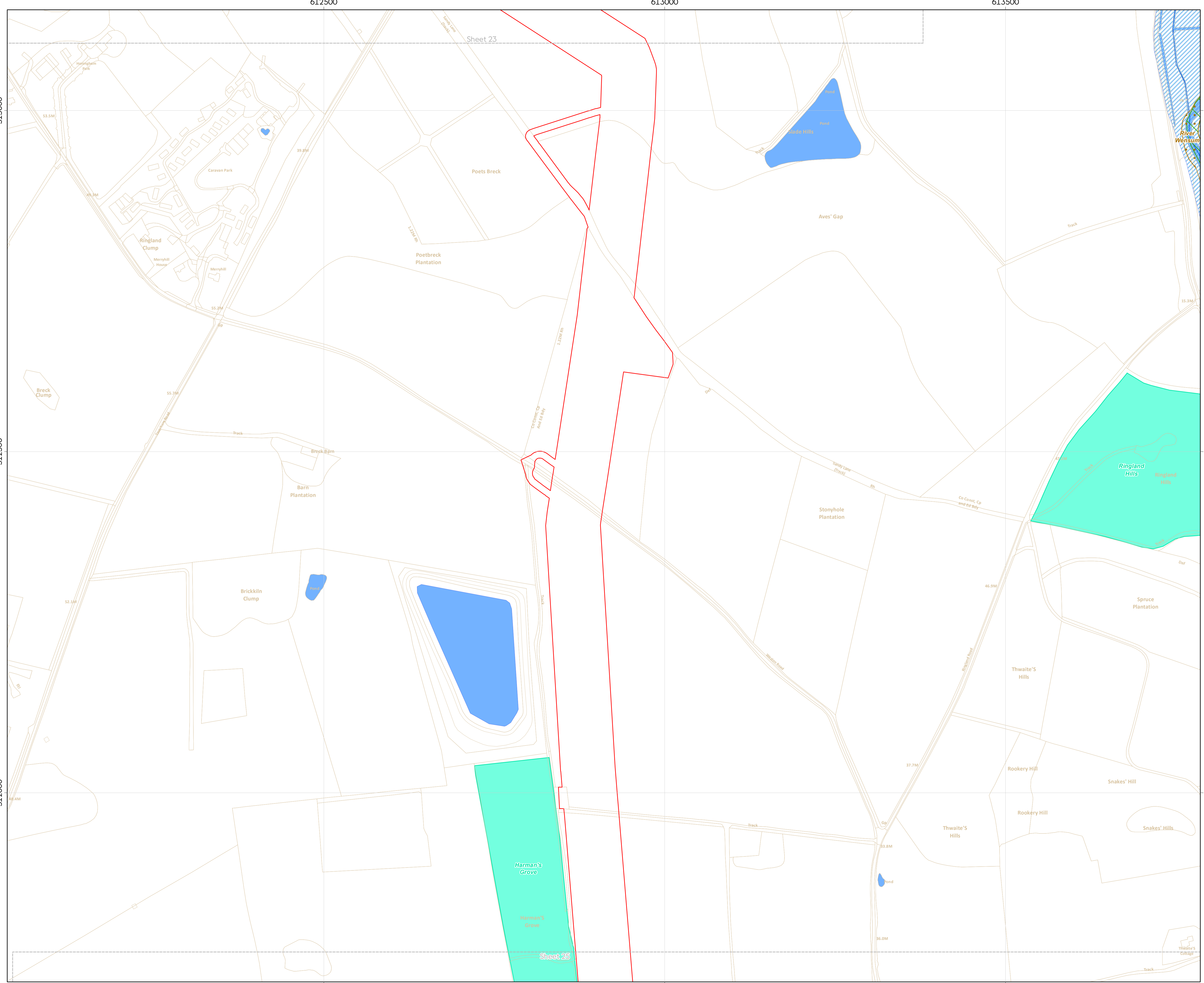
612000

612500

613000

Sheet 22

Sheet 24



Hornsea Project Three Offshore Wind Farm

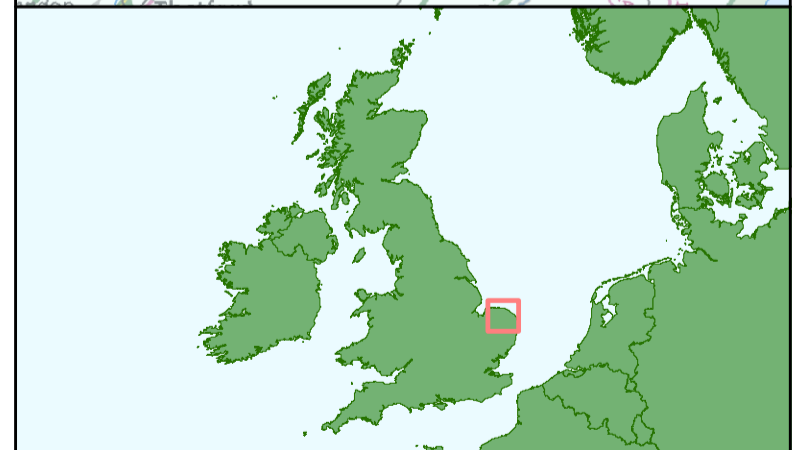
Onshore Statutory and Non-Statutory Nature Conservation Sites

Sheet 24 of 36

APFP Regulations Reference : 52(00) Application Document Number : A2.9.1

- Hornsea Project Three**
- Order Limits
 - Norfolk County Wildlife Site
 - Special Area of Conservation
 - Site of Special Scientific Interest
 - Waterbody
 - Watercourse Boundary

Source: © Crown copyright and database rights 2019 Ordnance Survey 0100031675



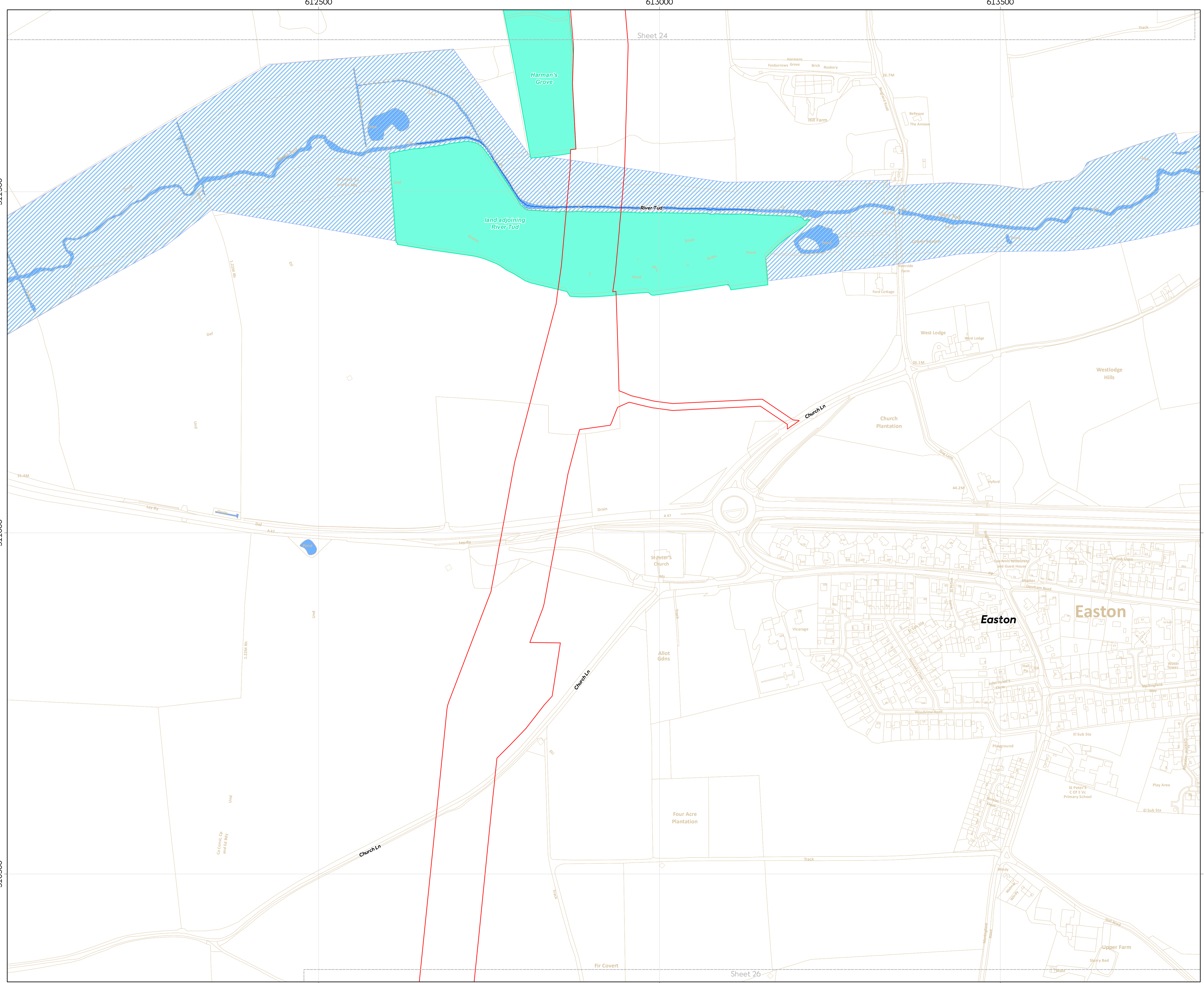
Coordinate system: British National Grid
Vertical reference: ODN
Scale @ A1: 1:2500

0 25 50 100 150 200 Metres

0 25 50 100 150 200 Yards

GRID NORTH

| REV | REMARK | DATE |
|-----|--------------|--------------|
| 00 | First Issue | May 2018 |
| 01 | Second Issue | January 2019 |
| 02 | Third Issue | March 2019 |
| --- | --- | --- |
| --- | --- | --- |



Hornsea Project Three Offshore Wind Farm

Onshore Statutory and Non-Statutory Nature Conservation Sites

Sheet 25 of 36

APFP Regulations Reference: 5(2)(K) Application Document Number: A2.9.1

- Hornsea Project Three**
- Order Limits
 - Norfolk County Wildlife Site
 - Waterbody
 - Watercourse Boundary

Source: © Crown copyright and database rights 2019 Ordnance Survey 0100033675



Coordinate system: British National Grid
Vertical reference: ODN
Scale @ A1: 1:2500


0 25 50 100 150 200 Metres

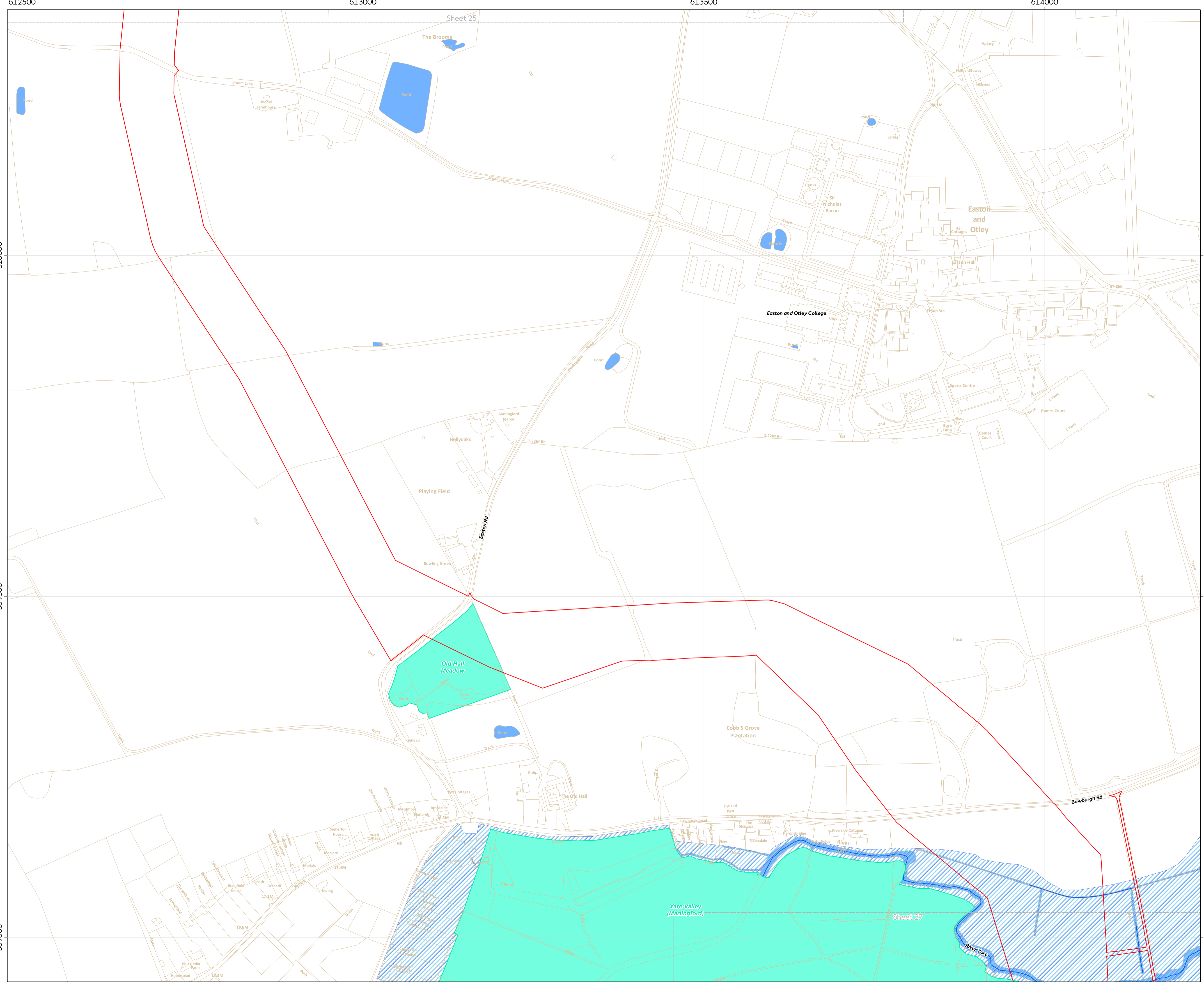
0 25 50 100 150 200 Yards

GRID NORTH

| REV | REMARK | DATE |
|-----|--------------|--------------|
| 00 | First Issue | May 2018 |
| 01 | Second Issue | January 2019 |
| 02 | Third Issue | March 2019 |
| --- | --- | --- |
| --- | --- | --- |

Hornsea Project Three Offshore Wind Farm
APFP Regulations Reference: 5(2)(K)
Application Document Number: A2.9.1
Document no: HOW3APP15
Created by: NATMO
Checked by: RIGCR
Approved by: ANGLUY





Hornsea Project Three Offshore Wind Farm

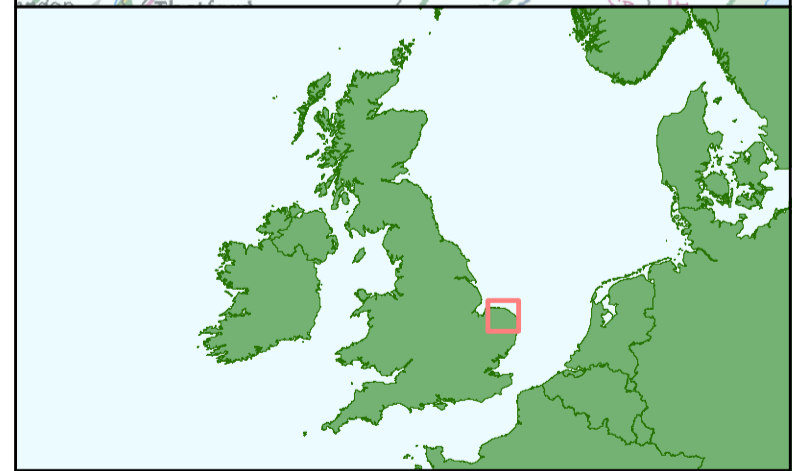
Onshore Statutory and Non-Statutory Nature Conservation Sites

Sheet 26 of 36

APP Regulations Reference: 52(00) Application Document Number: A2.9.1

- Hornsea Project Three**
- Order Limits
 - Norfolk County Wildlife Site
 - Waterbody
 - Watercourse Boundary

Source: © Crown copyright and database rights 2019 Ordnance Survey 0100031675

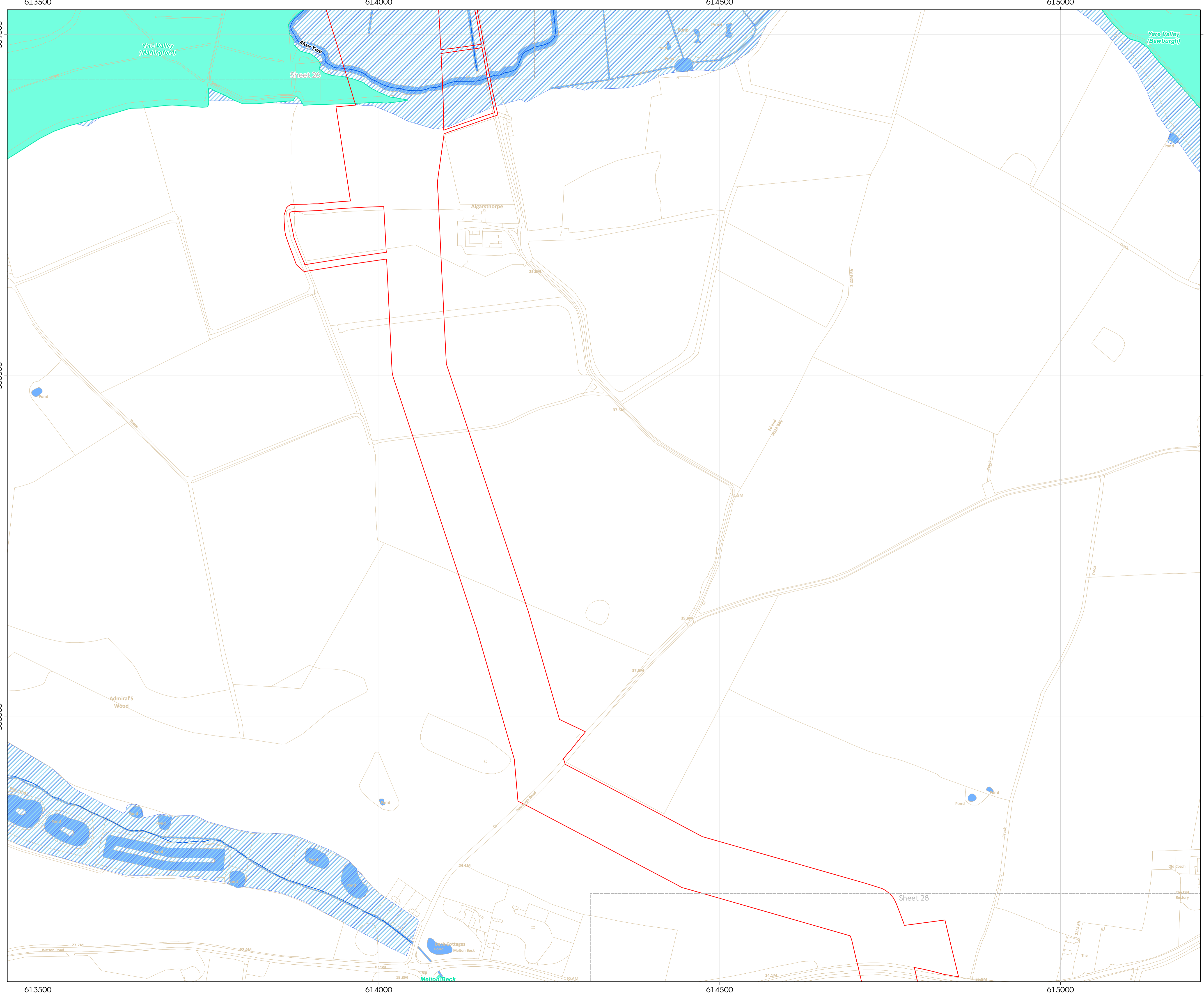


Coordinate system: British National Grid
Vertical reference: ODN
Scale @ A1: 1:2500

| REV | REMARK | DATE |
|-----|--------------|--------------|
| 00 | First Issue | May 2018 |
| 01 | Second Issue | January 2019 |
| 02 | Third Issue | March 2019 |
| --- | --- | --- |
| --- | --- | --- |

Hornsea Project Three Offshore Wind Farm
APP Regulations Reference: 52(00)
Application Document Number: A2.9.1
Document no: HOW3APP15
Created by: NATHO
Checked by: RIGCR
Approved by: ANGLUY





Hornsea Project Three Offshore Wind Farm

Onshore Statutory and Non-Statutory Nature Conservation Sites

Sheet 27 of 36

APFP Regulations Reference: 52(00) Application Document Number: A2.9.1

- Hornsea Project Three**
- Order Limits
 - Norfolk County Wildlife Site
 - Waterbody
 - Watercourse Boundary

Source: © Crown copyright and database rights 2019 Ordnance Survey 0100031675



Coordinate system: British National Grid
Vertical reference: ODN
Scale @ A1: 1:2500

| REV | REMARK | DATE |
|-----|--------------|--------------|
| 00 | First Issue | May 2018 |
| 01 | Second Issue | January 2019 |
| 02 | Third Issue | March 2019 |
| --- | --- | --- |
| --- | --- | --- |

Hornsea Project Three Offshore Wind Farm
APFP Regulations Reference: 52(00)
Application Document Number: A2.9.1
Document no: HOW03APP15
Created by: NATHO
Checked by: RIGCR
Approved by: ANGLUY



613500 614000 614500 615000

309000 308500 308000

Sheet 28

Algarsthorpe

Admiral's Wood

Melton Beck

Sheet 28

27.7M 23.8M 19.8M 22.6M 24.1M 26.8M

37.5M 39.8M 43.5M 45.5M

1.22M Rh

2.22M Rh

3.22M Rh

4.22M Rh

5.22M Rh

6.22M Rh

7.22M Rh

8.22M Rh

9.22M Rh

10.22M Rh

11.22M Rh

12.22M Rh

13.22M Rh

14.22M Rh

15.22M Rh

16.22M Rh

17.22M Rh

18.22M Rh

19.22M Rh

20.22M Rh

21.22M Rh

22.22M Rh

23.22M Rh

24.22M Rh

25.22M Rh

26.22M Rh

27.22M Rh

28.22M Rh

29.22M Rh

30.22M Rh

31.22M Rh

32.22M Rh

33.22M Rh

34.22M Rh

35.22M Rh

36.22M Rh

37.22M Rh

38.22M Rh

39.22M Rh

40.22M Rh

41.22M Rh

42.22M Rh

43.22M Rh

44.22M Rh

45.22M Rh

46.22M Rh

47.22M Rh

48.22M Rh

49.22M Rh

50.22M Rh

51.22M Rh

52.22M Rh

53.22M Rh

54.22M Rh

55.22M Rh

56.22M Rh

57.22M Rh

58.22M Rh

59.22M Rh

60.22M Rh

61.22M Rh

62.22M Rh

63.22M Rh

64.22M Rh

65.22M Rh

66.22M Rh

67.22M Rh

68.22M Rh

69.22M Rh

70.22M Rh

71.22M Rh

72.22M Rh

73.22M Rh

74.22M Rh

75.22M Rh

76.22M Rh

77.22M Rh

78.22M Rh

79.22M Rh

80.22M Rh

81.22M Rh

82.22M Rh

83.22M Rh

84.22M Rh

85.22M Rh

86.22M Rh

87.22M Rh

88.22M Rh

89.22M Rh

90.22M Rh

91.22M Rh

92.22M Rh

93.22M Rh

94.22M Rh

95.22M Rh

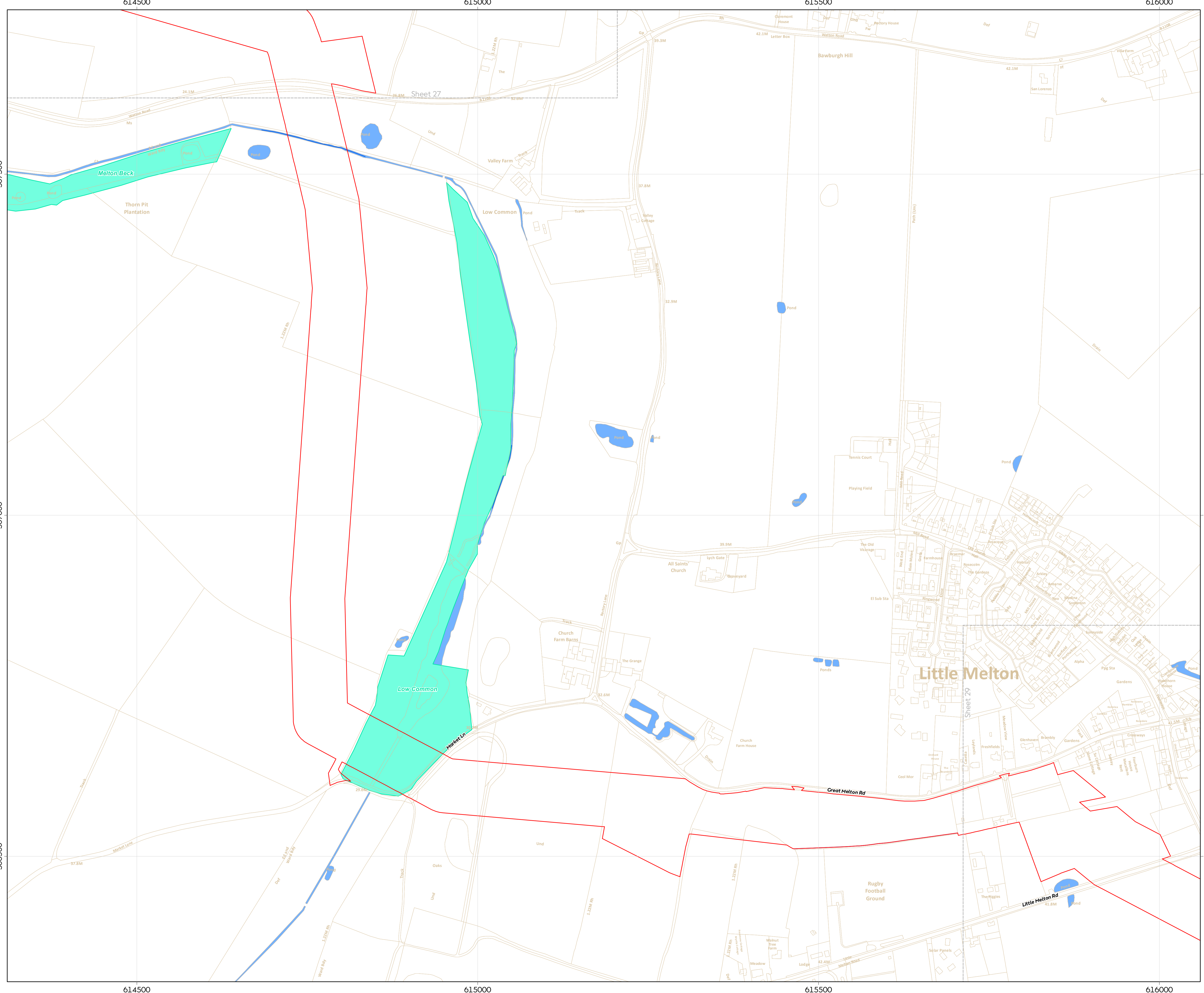
96.22M Rh

97.22M Rh

98.22M Rh

99.22M Rh

100.22M Rh



Hornsea Project Three Offshore Wind Farm

Onshore Statutory and Non-Statutory Nature Conservation Sites

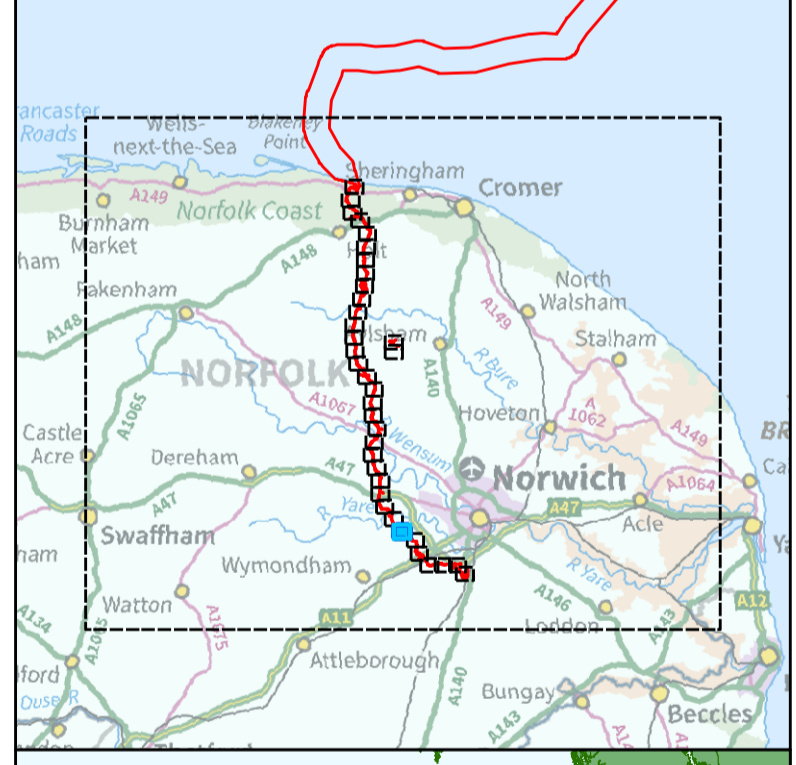
Sheet 28 of 36

APP Regulations Reference: 52(00) Application Document Number: A2.9.1

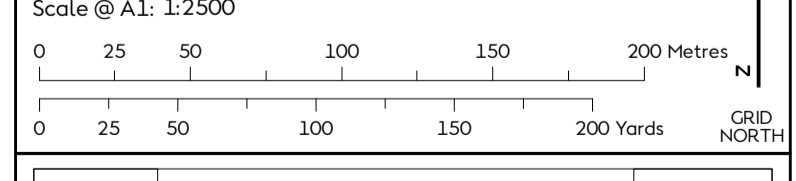
Hornsea Project Three

- Order Limits
- Norfolk County Wildlife Site
- Waterbody

Source: © Crown copyright and database rights 2019 Ordnance Survey 0100031675

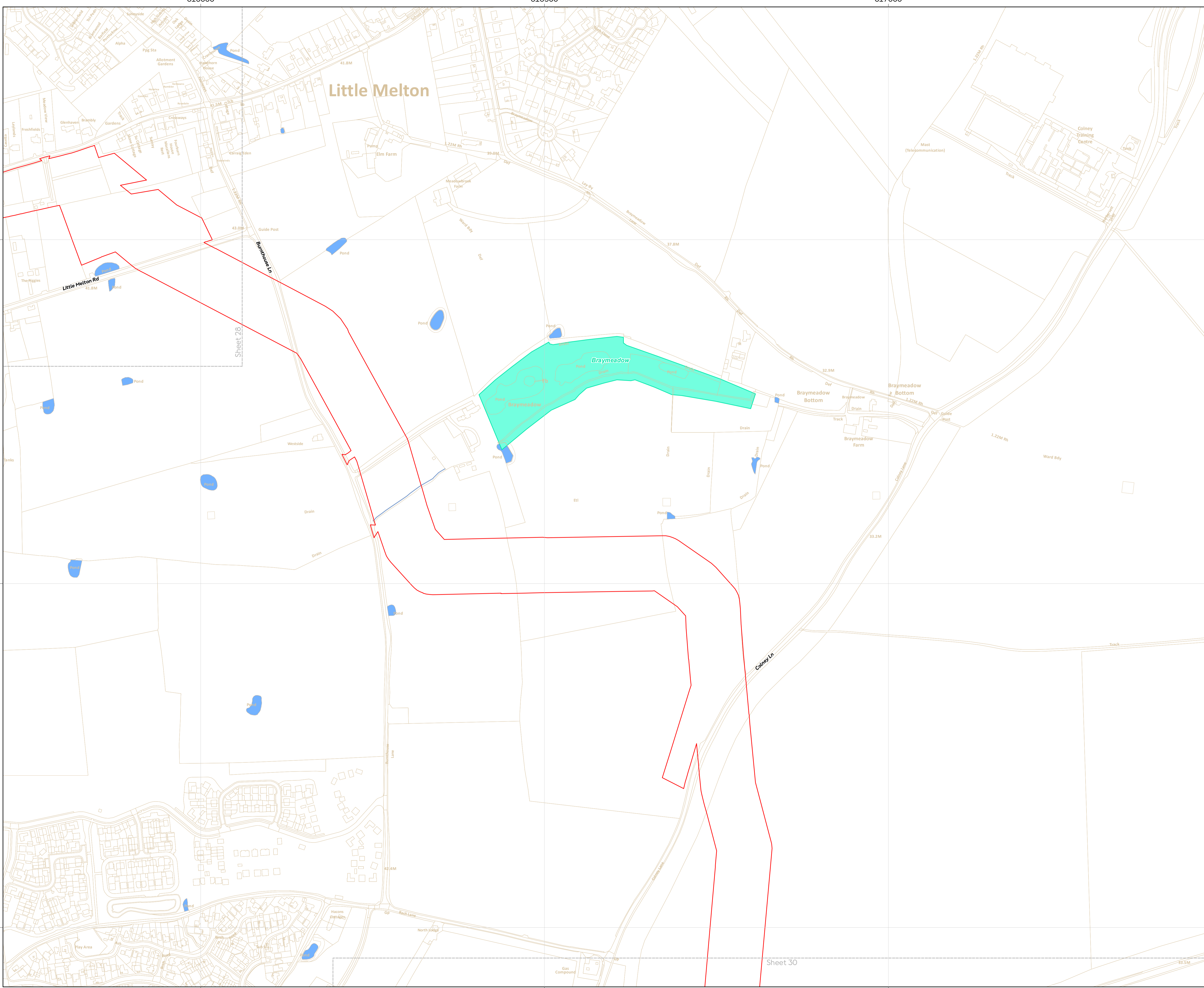


Coordinate system: British National Grid
Vertical reference: ODN



| REV | REMARK | DATE |
|-----|--------------|--------------|
| 00 | First Issue | May 2018 |
| 01 | Second Issue | January 2019 |
| 02 | Third Issue | March 2019 |
| --- | --- | --- |
| --- | --- | --- |

Hornsea Project Three Offshore Wind Farm
APP Regulations Reference: 52(00)
Application Document Number: A2.9.1
Document no: HOW03APP15
Created by: NATCO
Checked by: RIGOR
Approved by: ANGLUY



Hornsea Project Three Offshore Wind Farm

Onshore Statutory and Non-Statutory Nature Conservation Sites

Sheet 29 of 36

APP Regulations Reference: 52(00) Application Document Number: A2.9.1

Hornsea Project Three

- Order Limits
- Norfolk County Wildlife Site
- Waterbody

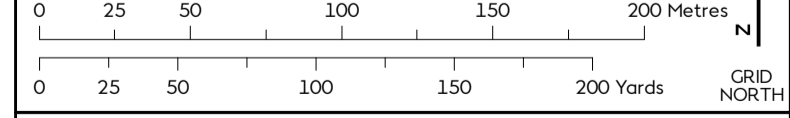
Source: © Crown copyright and database rights 2019 Ordnance Survey 0100031675



Coordinate system: British National Grid

Vertical reference: ODN

Scale @ A1: 1:2500



| REV | REMARK | DATE |
|-----|--------------|--------------|
| 00 | First Issue | May 2018 |
| 01 | Second Issue | January 2019 |
| 02 | Third Issue | March 2019 |
| --- | --- | --- |
| --- | --- | --- |

Hornsea Project Three Offshore Wind Farm
APP Regulations Reference: 52(00)
Application Document Number: A2.9.1
Document no: HOW3APP15
Created by: NATMC
Checked by: RIGCP
Approved by: ANGLUY



Sheet 30

616500

617000

617500

Sheet 29

Sheet 31

Hornsea Project Three Offshore Wind Farm

Onshore Statutory and Non-Statutory Nature Conservation Sites

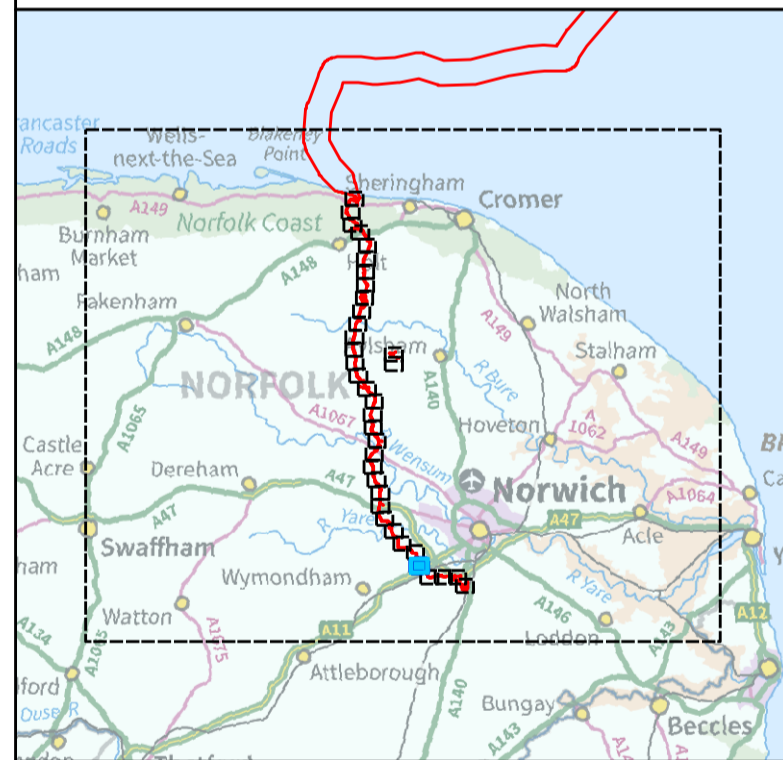
Sheet 30 of 36

APP Regulations Reference: 52(00) Application Document Number: A2.9.1

Hornsea Project Three

- Order Limits
- Waterbody

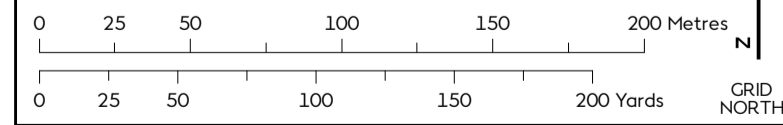
Source: © Crown copyright and database rights 2019 Ordnance Survey 0100031675



Coordinate system: British National Grid

Vertical reference: ODN

Scale @ A1: 1:2500



| REV | REMARK | DATE |
|-----|--------------|--------------|
| 00 | First Issue | May 2018 |
| 01 | Second Issue | January 2019 |
| 02 | Third Issue | March 2019 |
| --- | --- | --- |
| --- | --- | --- |

Hornsea Project Three Offshore Wind Farm
APP Regulations Reference: 52(00)
Application Document Number: A2.9.1
Document no: HOW3APP15
Created by: NATHO
Checked by: RIGCR
Approved by: ANGLUY



616500

617000

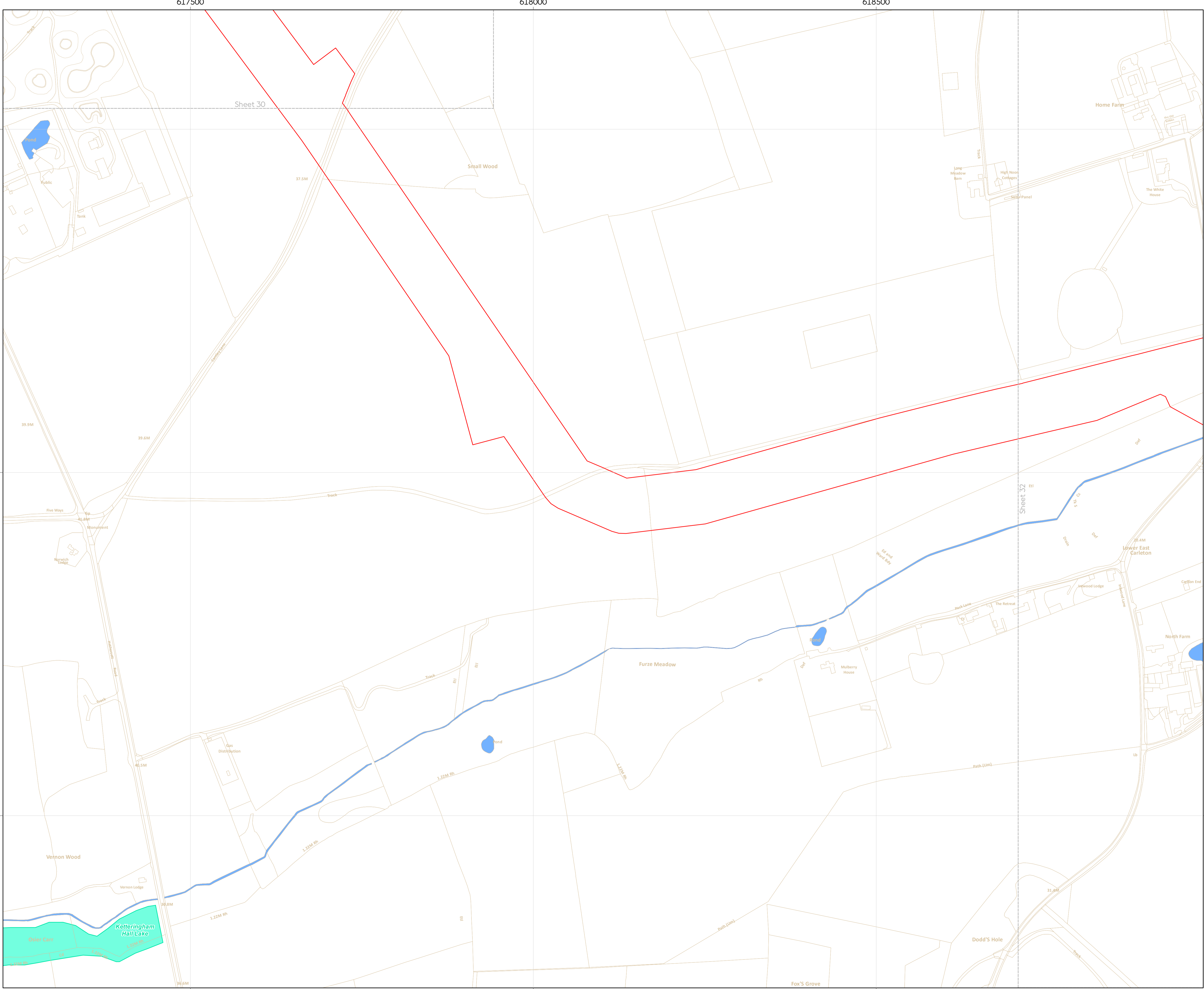
617500

305000

304500

305000

304500



Hornsea Project Three Offshore Wind Farm

Onshore Statutory and Non-Statutory Nature Conservation Sites

Sheet 31 of 36

APFP Regulations Reference: 52(00) Application Document Number: A2.9.1

- Hornsea Project Three**
- Order Limits
 - Norfolk County Wildlife Site
 - Waterbody


Source: © Crown copyright and database rights 2019 Ordnance Survey 0100033673



Coordinate system: British National Grid
Vertical reference: ODN
Scale @ A1: 1:2500

| REV | REMARK | DATE |
|-----|--------------|--------------|
| 00 | First Issue | May 2018 |
| 01 | Second Issue | January 2019 |
| 02 | Third Issue | March 2019 |
| --- | --- | --- |
| --- | --- | --- |

Hornsea Project Three Offshore Wind Farm
APFP Regulations Reference: 52(00)
Application Document Number: A2.9.1
Document no: HOW03APP15
Created by: NATMC
Checked by: RIGCR
Approved by: ANGLUY



619000

619500

620000

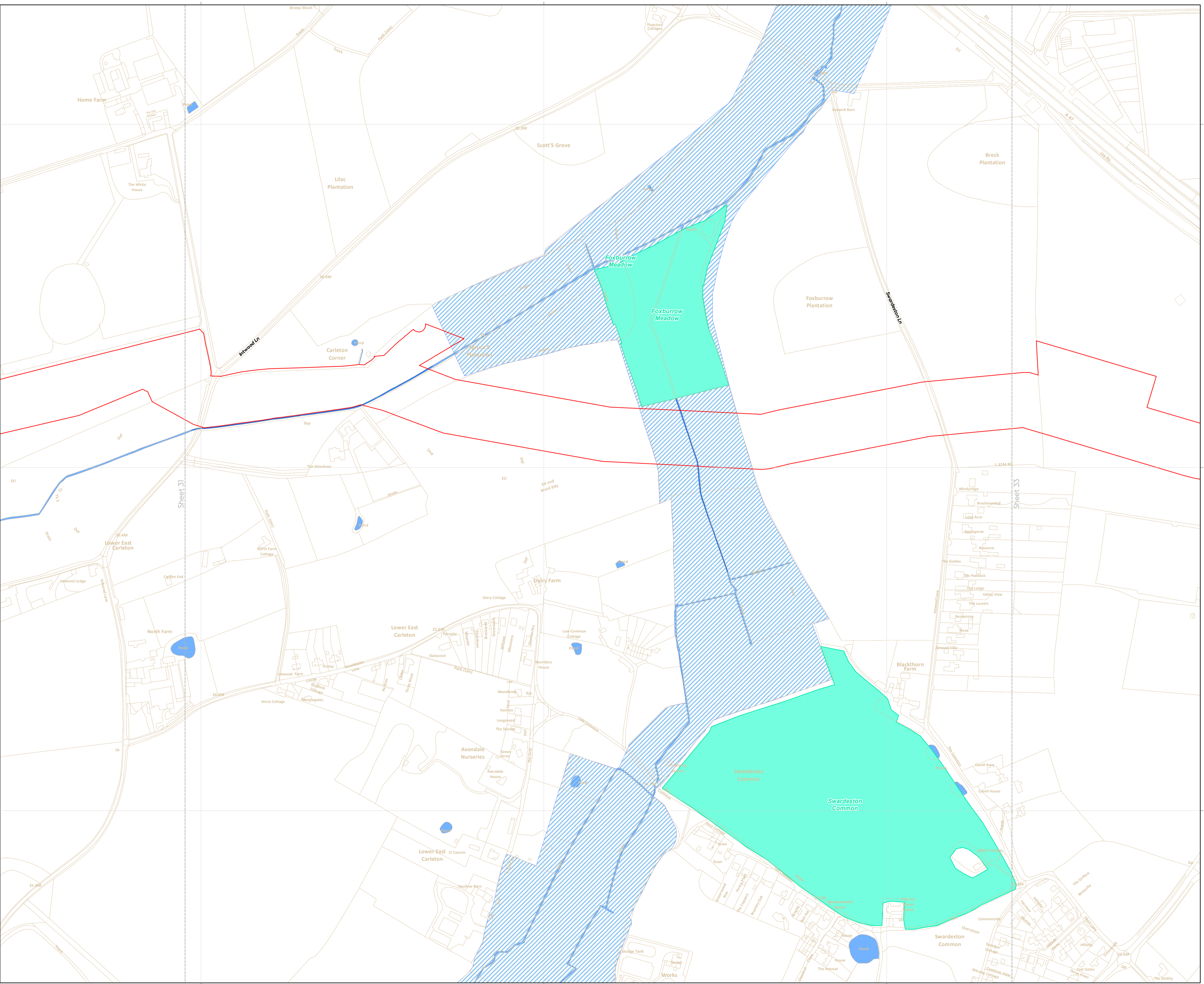
Hornsea Project Three Offshore Wind Farm

Onshore Statutory and Non-Statutory Nature Conservation Sites

Sheet 32 of 36

APPF Regulations Reference: 52(00) Application Document Number: A2.9.1

- Hornsea Project Three**
- Order Limits
 - Norfolk County Wildlife Site
 - Waterbody
 - Watercourse Boundary



Source: © Crown copyright and database rights 2019 Ordnance Survey 0100031675



Coordinate system: British National Grid
Vertical reference: ODN
Scale @ A1: 1:2500


0 25 50 100 150 200 Metres

0 25 50 100 150 200 Yards

GRID NORTH

| REV | REMARK | DATE |
|-----|--------------|--------------|
| 00 | First Issue | May 2018 |
| 01 | Second Issue | January 2019 |
| 02 | Third Issue | March 2019 |
| --- | --- | --- |
| --- | --- | --- |

Hornsea Project Three Offshore Wind Farm
APPF Regulations Reference: 52(00)
Application Document Number: A2.9.1
Document no: HOW03APP15
Created by: NATHC
Checked by: RIGCR
Approved by: ANGLUY



619000

619500

620000

304000

304000

303500

303500

303000

303000

620500

621000

621500

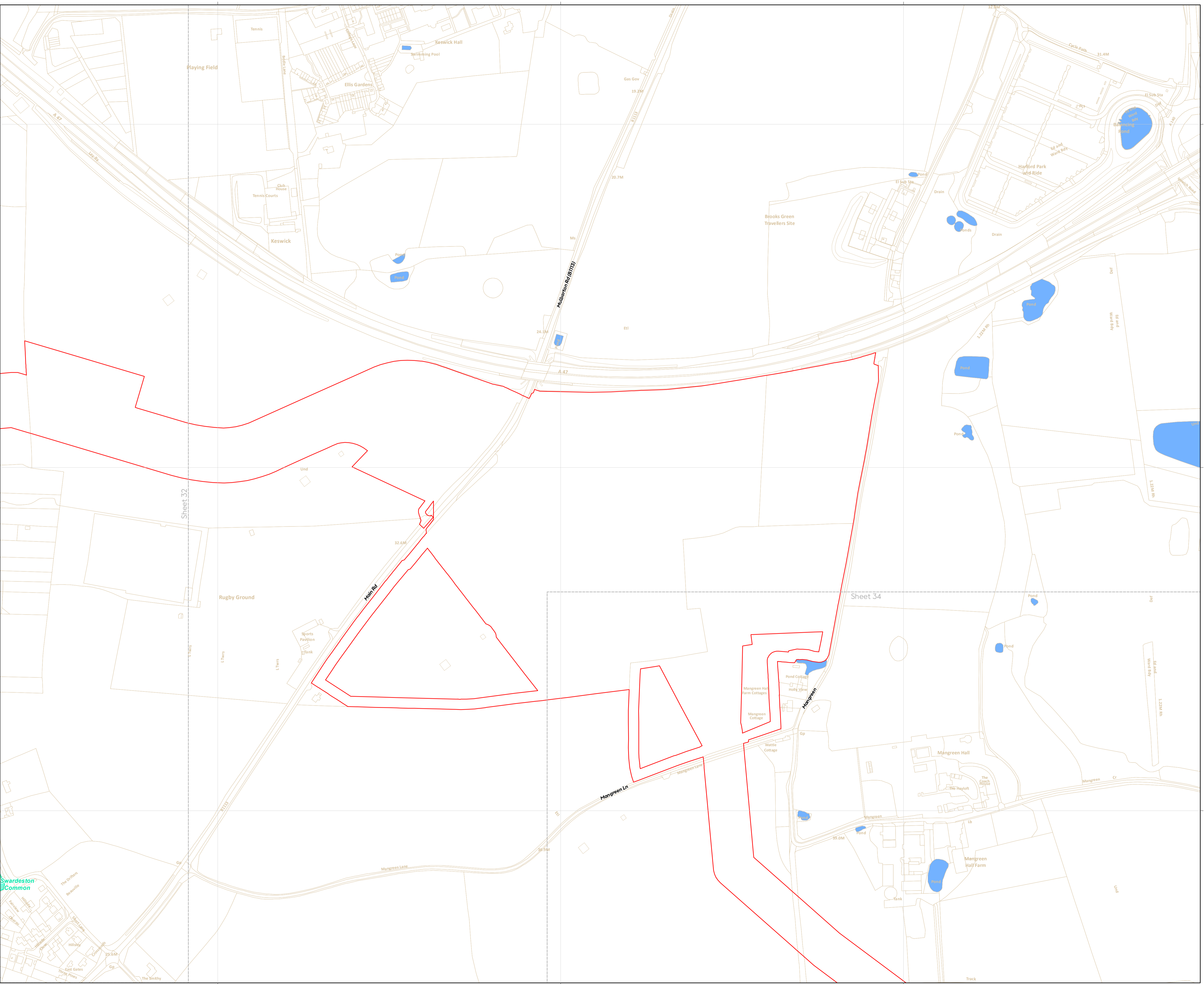
Hornsea Project Three Offshore Wind Farm

Onshore Statutory and Non-Statutory Nature Conservation Sites

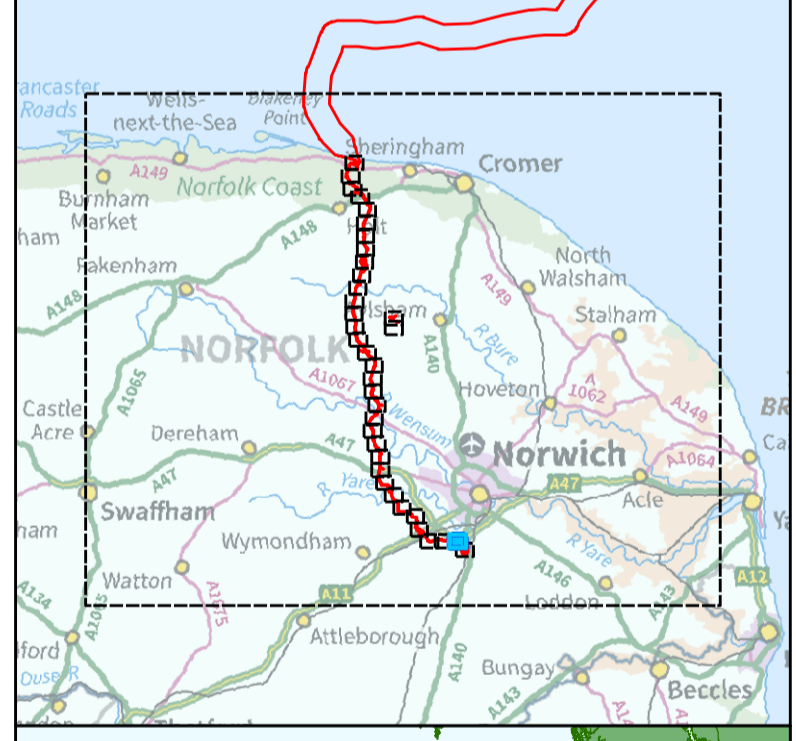
Sheet 33 of 36

APPF Regulations Reference: 5(2)(K) Application Document Number: A2.9.1

- Hornsea Project Three**
- Order Limits
 - Norfolk County Wildlife Site
 - Waterbody



Source: © Crown copyright and database rights 2019 Ordnance Survey 0100031675



Coordinate system: British National Grid
Vertical reference: ODN
Scale @ A1: 1:2500


0 25 50 100 150 200 Metres

0 25 50 100 150 200 Yards

GRID NORTH

| REV | REMARK | DATE |
|-----|--------------|--------------|
| 00 | First Issue | May 2018 |
| 01 | Second Issue | January 2019 |
| 02 | Third Issue | March 2019 |
| --- | --- | --- |
| --- | --- | --- |

Hornsea Project Three Offshore Wind Farm
APPF Regulations Reference: 5(2)(K)
Application Document Number: A2.9.1
Document no: HOW3APP15
Created by: NATMCO
Checked by: RIGCR
Approved by: ANGLUY



620500

621000

621500

304000

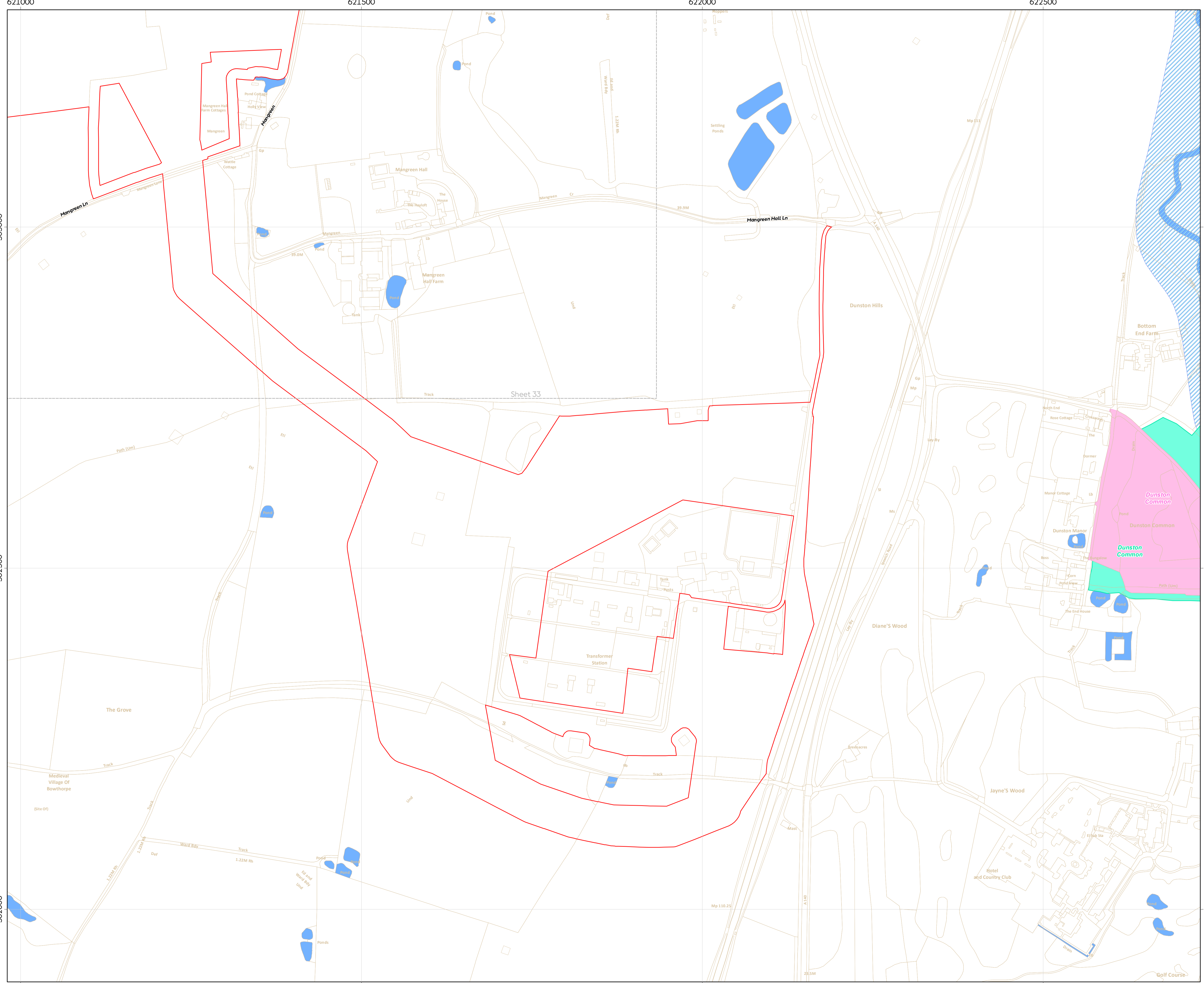
304000

303500

303500

303000

303000



Hornsea Project Three Offshore Wind Farm

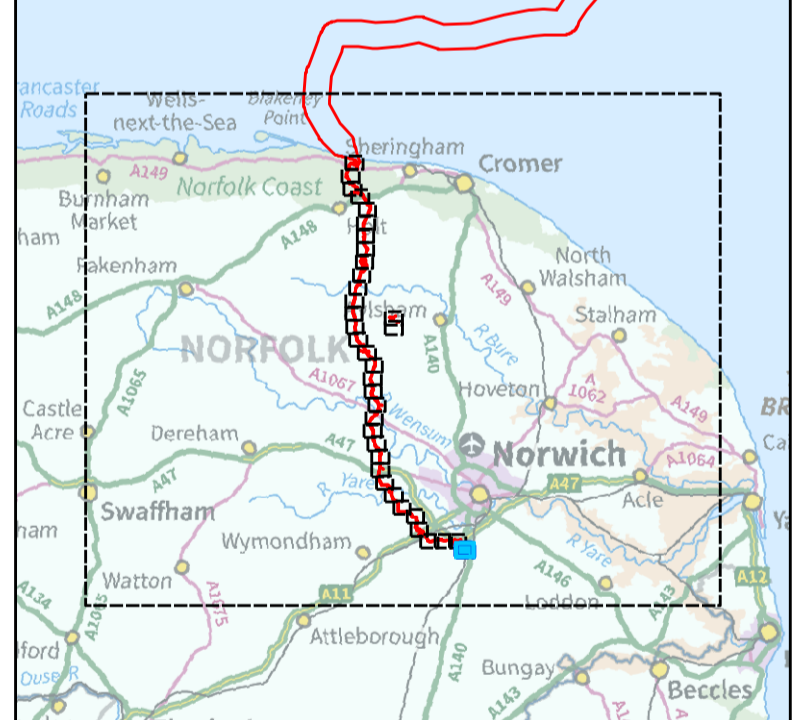
Onshore Statutory and Non-Statutory Nature Conservation Sites

Sheet 34 of 36

APP Regulations Reference: 52(00) Application Document Number: A2.9.1

- Hornsea Project Three**
- Order Limits
 - Local Nature Reserve
 - Norfolk County Wildlife Site
 - Waterbody
 - Watercourse Boundary

Source: © Crown copyright and database rights 2019 Ordnance Survey 0100031675

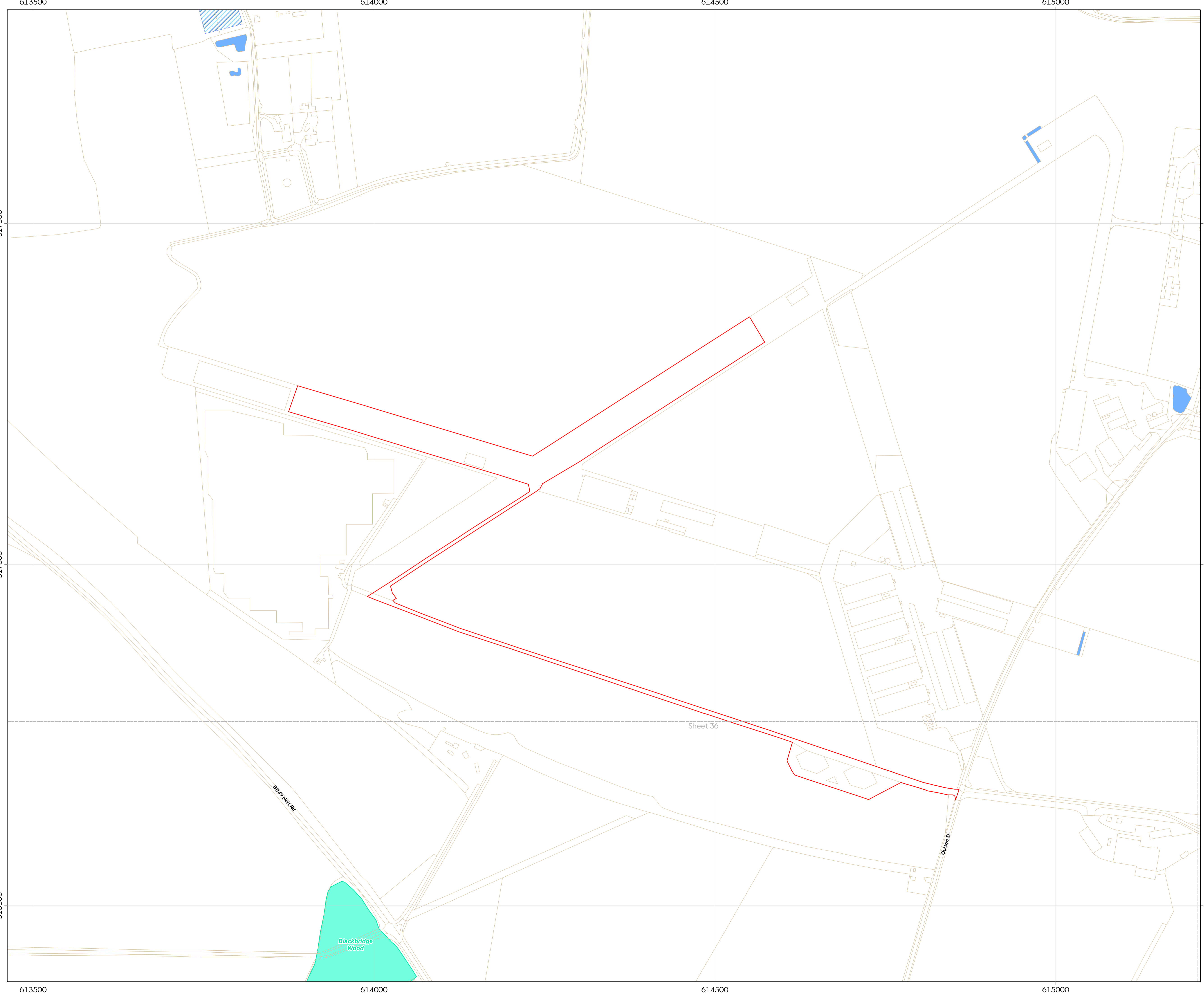


Coordinate system: British National Grid
 Vertical reference: ODN
 Scale @ A1: 1:2500

| REV | REMARK | DATE |
|-----|--------------|--------------|
| 00 | First Issue | May 2018 |
| 01 | Second Issue | January 2019 |
| 02 | Third Issue | March 2019 |
| --- | --- | --- |
| --- | --- | --- |

Hornsea Project Three Offshore Wind Farm
 APP Regulations Reference: 52(00)
 Application Document Number: A2.9.1
 Document no: HOW3APP15
 Created by: NATHO
 Checked by: RIGCR
 Approved by: ANGLUY





Hornsea Project Three Offshore Wind Farm

Onshore Statutory and Non-Statutory Nature Conservation Sites

Sheet 35 of 36

APPP Regulations Reference : 52(00) Application Document Number : A2.9.1

- Hornsea Project Three**
- Order Limits
 - Norfolk County Wildlife Site
 - Waterbody
 - Watercourse Boundary

Source: © Crown copyright and database rights 2019 Ordnance Survey 0100033673



Coordinate system: British National Grid
Vertical reference: ODN
Scale @ A1: 1:2500


0 25 50 100 150 200 Metres

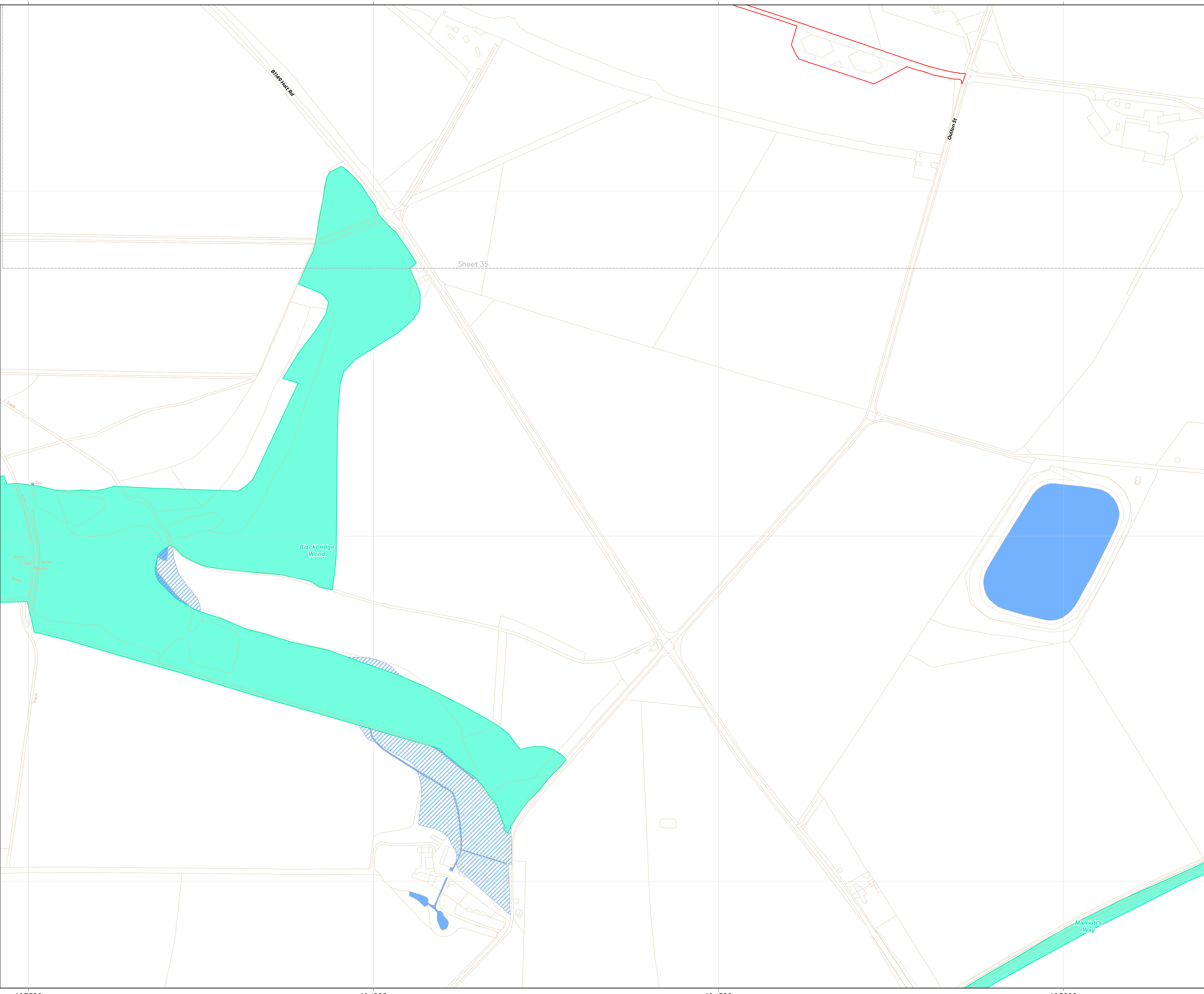
0 25 50 100 150 200 Yards

GRID NORTH

| REV | REMARK | DATE |
|-----|--------------|--------------|
| 00 | First Issue | May 2018 |
| 01 | Second Issue | January 2019 |
| 02 | Third Issue | March 2019 |
| --- | --- | --- |
| --- | --- | --- |

Hornsea Project Three Offshore Wind Farm
APPP Regulations Reference: 52(00)
Application Document Number: A2.9.1
Document no: HOW3APP15
Created by: NATHO
Checked by: RIGCR
Approved by: ANGLUY





Hornsea Project Three Offshore Wind Farm

Onshore Statutory and Non-Statutory Nature Conservation Sites

Sheet 36 of 36

APP Regulations Reference: 52(00) Application Document Number: A2.9.1

- Hornsea Project Three**
- Order Limits
 - Norfolk County Wildlife Site
 - Waterbody
 - Watercourse Boundary

Source: © Crown copyright and database rights 2019 Ordnance Survey 0100033675



Coordinate system: British National Grid
Vertical reference: ODN
Scale @ A1: 1:2500

0 25 50 100 150 200 Metres

0 25 50 100 150 200 Yards

GRID NORTH

| REV | REMARK | DATE |
|-----|--------------|--------------|
| 00 | First Issue | May 2018 |
| 01 | Second Issue | January 2019 |
| 02 | Third Issue | March 2019 |
| --- | --- | --- |
| --- | --- | --- |